Geneso, Eraine

...ent to Division of H...lth Engineering, Augusta, Maine 04333 by the LPI

ORIGIN...

MAINE DEPARTMENT OF HUMAN SERVICES
APPLICATION FOR PRIVATE SEWAGE DISPOSAL PERMIT

This is NOT a permit; this form when completed must be presented to the Local Plumbing Inspector to obtain a permit.

Town	Street, Road, etc. / If on water body, give name	Plumbing Permit No.	Date of Plumbing Permit
Augusta	Townsand Rd. / N/A		

Owner of property: ERAINE GENESEO
Owner's address: TOWNSAND Road
Size of lot: 6.88± ○ Sq. feet ● Acres

Name & type of establishment if other than private home: 2 bedroom Trailer 264 gpd
Is lot Zoned? ○ Yes ● No
Type of Zoning: N/A ○ Shoreland ○ Resource Protection

Name of applicant Owner's agent: PAUL GENESEO

If you plan to use a previous subdivision approval in lieu of site investigation, please submit one of the following:
○ Deed restriction re. private sewage disposal
○ Copy of the subdivision's soils report
○ Soils report from a State Agency
N/A

Applicant's address Street, Box, etc.: Townsand Road
Tel. No.: 623-3979
Town: Augusta
Zip Code: 04330
Subdivision name: N/A
Lot No.: N/A
Applicant's signature: Paul Geneseo
Date 8/1/78
Owner's signature: Eraine Geneseo
Date 8/1/78

This application is for: ● New System ○ Expanded System ○ Replacement System ○ Replacement of ○ Treatment Tank Only ○ Disposal Area Only

The water supply for this property is: ● Dug well, depth 7', lining conc.; ○ Drilled well, depth _____, lining _____; Spring ○ depth _____, lining _____; Surface water ○ Body, ○ Course—○ with disinfection, ○ without disinfection. ○ Public Utility, name _____

SITE INVESTIGATION

Show location of pits and/or borings on sketch on page 2, and refer to completed sample form and Chapter 4 of the Code, II.

	Soil Profile No.	Soil Profile No.	Soil Profile No.	Soil Profile No.	Soil Profile No.
	☐ Pit ☑ Boring 1	☐ Pit ☑ Boring 2	☐ Pit ☑ Boring 3	☐ Pit ☐ Boring	☐ Pit ☐ Boring
Thickness and Description of each strata encountered: Organic strata	Inches	Inches	Inches	Inches	Inches
1st strata	Brown Loamy Sand, Inches 0"-18"	Brown Loamy Sand, Inches 0"-18"	Brown Loamy Sand, Inches 0"-20"	Inches	Inches
2nd strata	Mottled & Dense Brown Loamy Sand, Inches 18"-45"	Mottled & Dense Brown Loamy Sand, Inches 18"-45"	Mottled & Dense Brown Loamy Sand, Inches 20"-45"	Inches	Inches
3rd strata	Inches	Inches	Inches	Inches	Inches
Depth from bottom of organic horizon to: Total Depth of observation hole	Inches 45"	Inches 45"	Inches 45"	Inches	Inches
Max. Ground water table—mottling	○ None Evident, 18" Inches	● None Evident, Inches	● None Evident, 20" Inches	○ None Evident, Inches	○ None Evident, Inches
Impervious layer, clay, etc.	● None Evident, Dense at 18" Inches	○ None Evident, Dense at 18" Inches	○ None Evident, Dense at 20" Inches	○ None Evident, Inches	Impervious layer, clay, etc. ○ None Ev. Inches
Bedrock	Inches ● None Evident, Type of Bedrock	Inches ○ None Evident, Type of Bedrock	Inches ● None Evident, Type of Bedrock	Inches ○ None Evident, Type of Bedrock	Inches ○ None Evident, Type of Bedrock
Surface slope	2 %	2 %	2 %	%	%
Soil Group & Condition per Table 9-1 of the Code, II	6C	6C	6C		

On July 31, 1978 (date), a site investigation for this project was completed. I conducted this soil evaluation and certify that the results indicated above best represent the soil conditions found. I recommend the following type and size of private sewage disposal system. I also recommend the proposed private sewage disposal system layout and location shown on page 2.

Signature: David P. Rogue
Date signed: July 31, 1978
Health Engineering License No. #154

PRIVATE SEWAGE DISPOSAL SYSTEM PROPOSED

Show location of system and details on sketches on page 2, and refer to completed sample form

SYSTEM:
● COMBINED SYSTEM
○ SEPARATED SYSTEM
If separated system—type of human waste disposal system to be used:
○ Sealed Vault Privy
○ Open Pit Privy
○ Compost Toilet
○ Incinerator Toilet
○ Chemical Toilet
○ Other, describe
N/A

See Chapter 9 of the Code, II.

TREATMENT TANK:
● Septic Tank
● Concrete
○ Fiberglas
○ Metal
Size in gallons

○ Aerobic Tank
Manufacturer—
Model No.
Size in gallons
N/A

SUBSURFACE ABSORPTION AREA

Type:
○ Trench System: Total trench length. N/A
○ Bed System Length 22' Width 20'
○ Chamber System Number ○ Type A ○ Type B ○ Single File ○ Cluster
N/A
○ Mound System Length Width at base N/A
○ Special System Length Width N/A

SIZE:
○ Very Small
● Small
○ Medium
○ Medium Large
○ Large
○ Extra Large

WAIVER
○ Required
● Not Required

SITE MODIFICATION
Fill will be: 6" in. uphill; 11" in. downhill

DETAILS
● A Distribution Box is required
Pumping is—○ required, ● is not required.
The Dose will be N/A gallons

DISTANCES
● Yes ○ No: The proposed subsurface absorption area will be located at least 100 feet from any and all wells; springs; surface water bodies and courses (lake, pond, ocean, brook, stream, river); swamps; marshes; and bogs.
● Yes ○ No: The proposed subsurface absorption area will be located at least 300 feet from any and all wells and springs producing 2000 gallons or more of water per day and any public water supplies.

PROPERTY / LOT LOCATION MAP

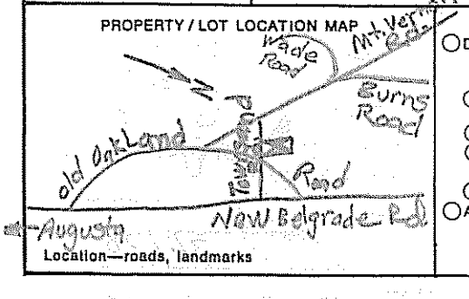

Location—roads, landmarks

FOR THE USE OF LPI ONLY

○ Denial: Application is denied for following reasons; portions of the Code II are cited.
Form is incomplete (_____ pg.) as to ○ General Info, ○ Site Investigation, ○ System Proposed, ○ Site Plan, ○ Disposal System Plan, ○ Cross-Section, ○ Statement. See Section 2.3.
○ Site Investigation indicates site is ○ totally unsuitable for disposal system; Sections 4.5 and 9.5, Table 9-1 Group 9 and 10. ○ Unsuitable for system proposed; Sections 4.3, 4.6, 9.5, Table 9-1.
○ System Proposed does not conform to Code; See Sections 9. _____
○ Site Investigation indicates site modifications are necessary; See Sections ○ 4.3, ○ 4.4, ○ 4.6, ○ 8.7, ○ _____
○ Miscellaneous _____ See Section _____
○ Acceptance: Application for permit is approved ○ with condition specified, comply with Section _____ ○ without condition.

Signed LPI _____ Date _____

HHE-200 1/77

APPLICATION FOR PRIVATE SEWAGE DISPOSAL PERMIT

(For systems disposing of less than 2000 gallons per day)

Town	Street, Road, etc. If on water body, give name	Owner of property
Augusta	Townsand Rd.	ERAINE GENESEO

Site Plan

Scale 1" = 100 Ft. or _____

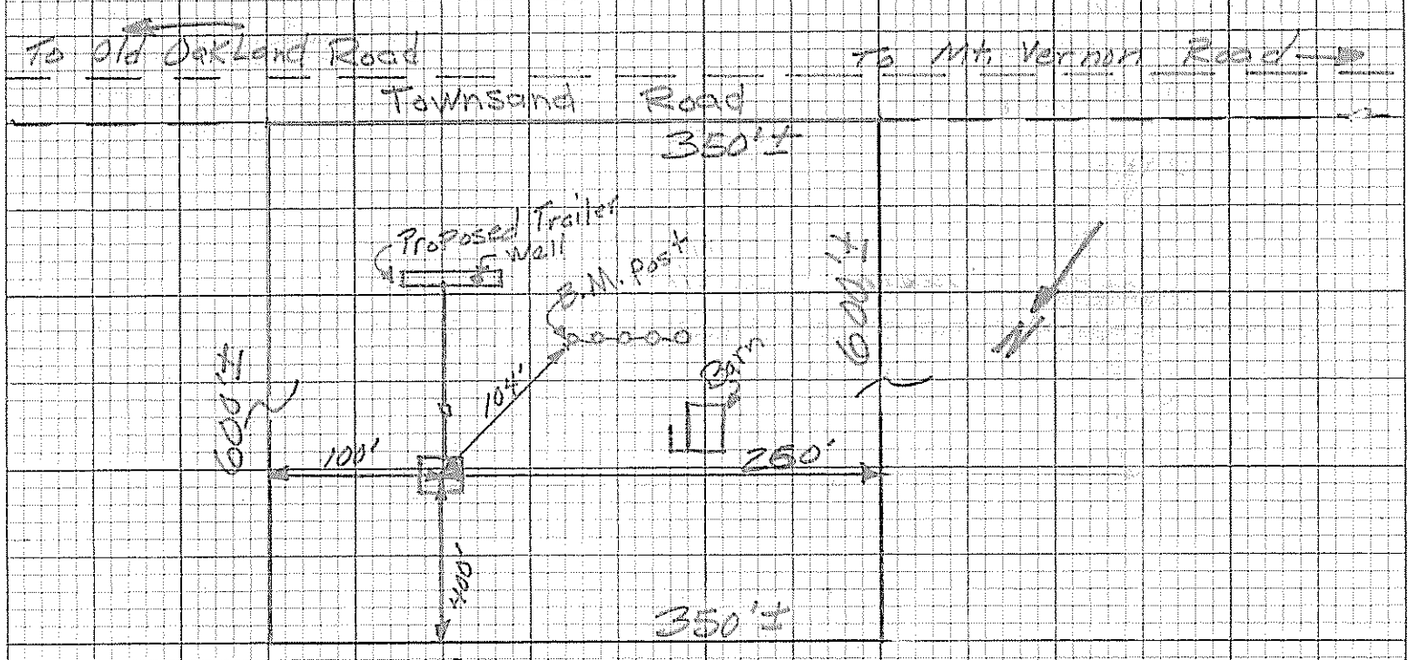

Private Sewage Disposal Plan

Scale 1" = ~~20'~~ or 1" = 40'

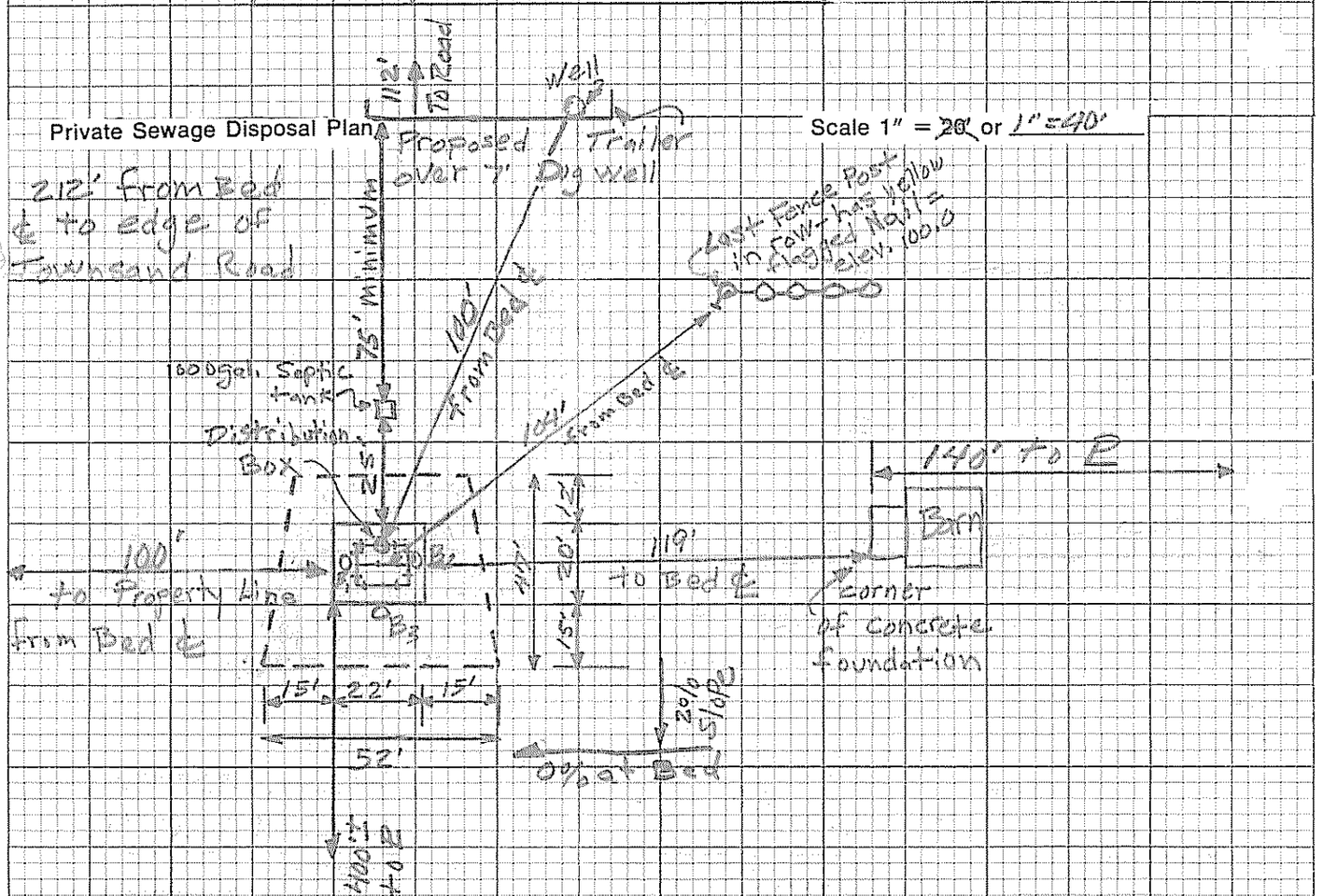

Subsurface Absorption Area Cross-section

Scale: Vertical — 1" = 5' or 1" = 2'
Horizontal — 1" = ~~20'~~ or 1" = 10'

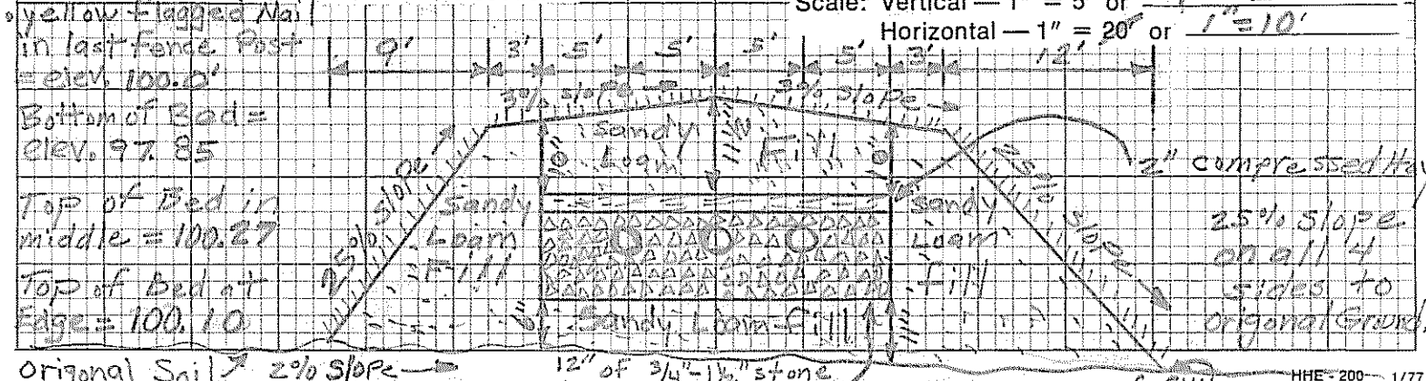

HHE - 200 1/77

Statement: (no permit may be issued unless signed)

I certify that all the information submitted to be true and correct; and I understand that issuance of a permit is based upon the information and plans submitted by the applicant. I also understand that any falsification of this application is reason to deny a permit to install a private sewage disposal system and that the permit is valid for a six (6) month period from the date of permit issuance. I understand that no guarantee is intended or implied reason of any advice or approval given by the Administrative Authority or its agent.

Signature Required

Date: 8/1/78

Applicant: [signature]

Owner: Eraine Geneseo