LPI's copy

Gass, Stephen

~~Original~~ to be sent to Division of Health Engineering, Augusta, Maine 04333 by the LPI

This Application Is For: (●) New System ( ) Expanded System ( ) Conversion Permit ( ) Experimental System ( ) Replacement Of Entire System ( ) Disposal Area Only

An Application For Subsurface Wastewater Disposal Permit

This Is NOT A Permit; This Form When Completed Must Be Presented To The Local Plumbing Inspector To Obtain A Permit

Town: Augusta	Street, Road, Etc. (If On Water Body, Give Name): Ingraham Mt. Rd.	Plumbing Permit No: 14945EP	Date Of Plumbing Permit: 10-24-78
Owner Of Property: Stephen Gass	Tel. No: 622-0614	Name Of Applicant (Owner's Agent):	Tel. No:
Street: 7 Brooklawn Avenue		Street: N/A	
Town: Augusta; State: Maine; Zip Code: 04350		Town: ; State: ; Zip Code:	
Owner's Signature: Stephen Gass	Date: 10-24-78	Applicants Signature:	Date:
Size Of Lot: 3± (Sq. Feet / (●) Acres)	Is Lot Zoned? ( ) Yes (●) No	Type Of Zoning: N/A	Subdivision Name: N/A; Lot No: N/A (Lot 1)

The Water Supply For This Property Is: ( ) Dug Well, depth ( ) Drilled Well, depth ( ) Spring, depth

Surface water ( ) Body ( ) Course—( ) with disinfection, ( ) without disinfection Public Utility, name

SITE INVESTIGATION

Show Location Of Pits on Site Plan on Page 2

	Soil Profile No 1 (X) Pit ( ) Boring	Soil Profile No ( ) Pit ( ) Boring	Soil Profile No ( ) Pit ( ) Boring	Soil Profile No ( ) Pit ( ) Boring
Description of each soil	Organic Strata: 0"	Organic Strata:	Organic Strata:	Organic Strata:
Thickness	1st Strata Inches: 36" Sandy loam	1st Strata Inches:	1st Strata Inches:	1st Strata Inches:
	2nd Strata Inches:	2nd Strata Inches:	2nd Strata Inches:	2nd Strata Inches:
	3rd Strata Inches:	3rd Strata Inches:	3rd Strata Inches:	3rd Strata Inches:
	4th Strata Inches:	4th Strata Inches:	4th Strata Inches:	4th Strata Inches:
Depth from bottom of organic horizon to:	Total Depth of Observation Hole Inches: 36	Total Depth of Observation Hole Inches:	Total Depth of Observation Hole Inches:	Total Depth of Observation Hole Inches:
	Max. Seasonal Water Table Mottling: 24 Inches; ( ) None Evident	Max. Seasonal Water Table Mottling: Inches; ( ) None Evident	Max. Seasonal Water Table Mottling: Inches; ( ) None Evident	Max. Seasonal Water Table Mottling: Inches; ( ) None Evident
	Impervious Layer Clay, Etc: 24 Inches; ( ) None Evident	Impervious Layer Clay, Etc: Inches; ( ) None Evident	Impervious Layer Clay, Etc: Inches; ( ) None Evident	Impervious Layer Clay, Etc: Inches; ( ) None Evident
	Bedrock: Inches; (●) None Evident; Type of Bedrock:	Bedrock: Inches; ( ) None Evident; Type of Bedrock:	Bedrock: Inches; ( ) None Evident; Type of Bedrock:	Bedrock: Inches; ( ) None Evident; Type of Bedrock:
	Surface Slope: 2-4 %	Surface Slope: %	Surface Slope: %	Surface Slope: %
	Soil Group: 3; Soil Condition: C; Per Table 9-1 Code II	Soil Group: ; Soil Condition: ; Per Table 9-1 Code II	Soil Group: ; Soil Condition: ; Per Table 9-1 Code II	Soil Group: ; Soil Condition: ; Per Table 9-1 Code II

On 9/13/78 (date), a site investigation for this project was completed. I condition the soil evaluation and certify that the results indicated above best represent the soil conditions found. I recommend the following type and size of private sewage disposal system. I also recommend the proposed private sewage disposal system layout and location shown on page 2.

Signature: Stephen E. Goodman

Site Evaluator License Number: 605

Date Signed: Sept. 20, 1978

DISPOSAL SYSTEM PROPOSED

Show Location of System and Details on Disposal Plan on Page 2

SYSTEM:
(●) Combined System
( ) Separated System
If separated system—type of human waste disposal system to be used:
( ) Sealed Vault Privy
( ) Open Pit Privy
( ) Compost Toilet
( ) Chemical Toilet
( ) Incinerator Toilet

TREATMENT TANK
( ) Aerobic Tank
(●) Septic Tank
(●) Concrete
( ) Fiberglass
( ) Metal
Size in Gallons: 1000 Gal

Number of Bedrooms: 3 or less

SUBSURFACE ABSORPTION AREA/TYPE
(●) Bed System, No. of Beds: 1; Length: 44 ft; Width: 20 ft
( ) Chamber System Number
( ) Type A ( ) Single File
( ) Type B N/A ( ) Cluster
( ) Special System Length: N/A ft; Width: ft
( ) Laundry System, Type A; No. of Chambers: N/A; Type B

SIZE
( ) Small
( ) Medium
(●) Med. Large
( ) Large
( ) Extra Large
Design flow: 224 GPD

Name and type of establishment if other than private home: N/A

SITE MODIFICATION
Fill will be: 12 in. uphill; 24 in. downhill

DETAILS
(●) A Distribution Box is required
Pumping is—( ) required (●) is not required
The dose will be: Gallons

DISTANCES
(●) Yes ( ) No: The proposed subsurface absorption area will be located at least 100 feet from any and all wells, springs, surface water bodies and courses (lake, pond, ocean, brook, stream, river), swamps, marshes and bogs.
(●) Yes ( ) No: The proposed subsurface absorption area will be located at least 300 feet from any and all wells and springs producing 2000 gallons or more of water per day and any public water supplies.

PROPERTY/LOT LOCATION MAP

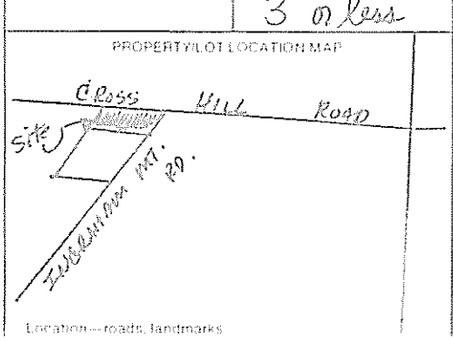

Location—roads, landmarks

WAIVER ( ) State Variance Required ( ) Replacement Variance Required (●) None Required

FOR THE USE OF LPI ONLY

( ) Denial: Application is denied for the following reasons; portions of the Code II are cited
Form is incomplete ( ) as to ( ) General info., ( ) Site Investigation, ( ) System Proposed, ( ) Site Plan, ( ) Disposal System Plan, ( ) Cross-Section, ( ) Statement. See section 4.1
( ) Site Investigation indicates site is ( ) unsuitable for disposal system, ( ) unsuitable for system proposed
( ) System Proposed does not conform to Code
( ) Site Investigation indicates site modifications are necessary.
✓ Acceptance: Application for permit is approved ( ) with condition specified, comply with Section ( ) without condition

Signature LPI: Richard P. Baker

Date: 10-24-78

HHE-200 1/78

APPLICATION FOR SUBSURFACE WASTEWATER DISPOSAL PERMIT

(For systems disposing of less than 2000 gallons per day)

Town: Augusta

Street, Road, etc.: Ingraham Mt. Rd.
If on water body, give name

Owner of Property: Stephen Gass

Site Plan — Scale 1" = 100 ft.

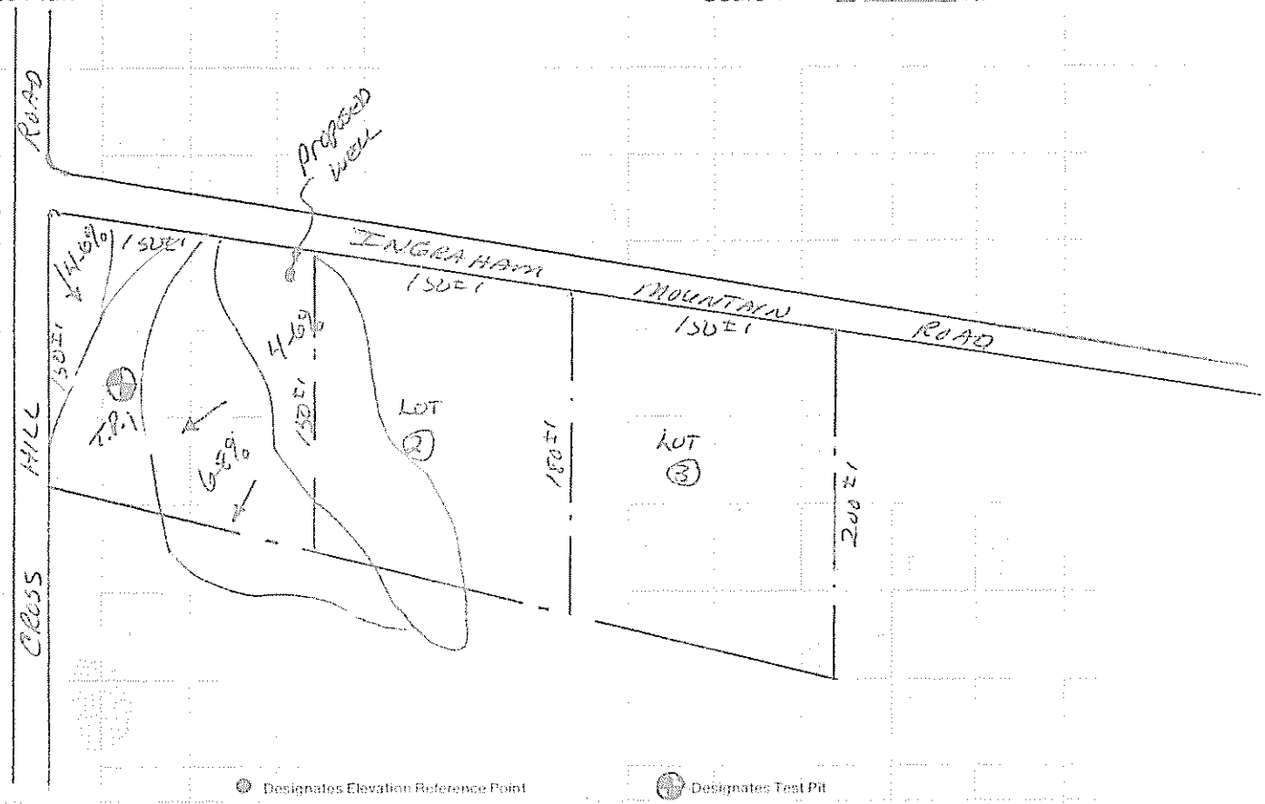

● Designates Elevation Reference Point ⊕ Designates Test Pit

Private Sewage Disposal Plan — Scale 1" = or 30'

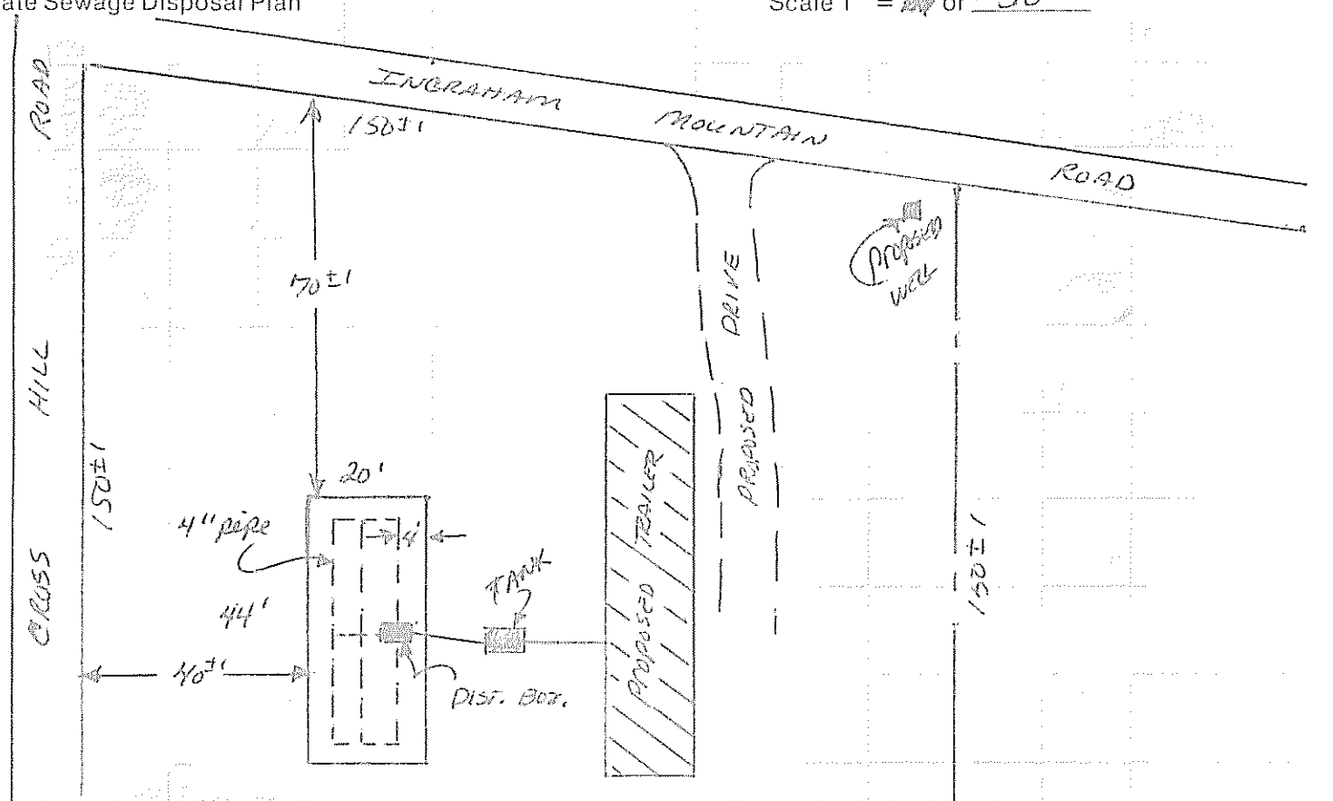

Subsurface Absorption Area Cross-section — Scale: Vertical—1" = 5' or ____ Horizontal—1" = or 5'

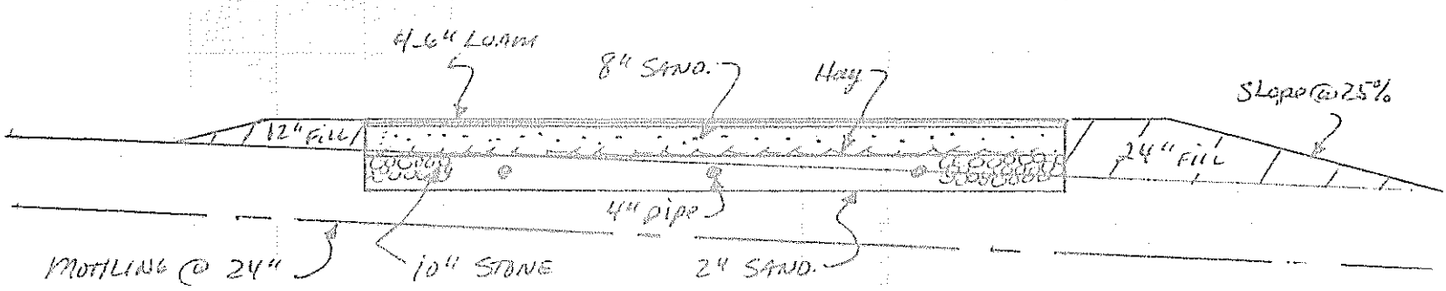

Site Evaluators Signature: Stephen E. Goodwin Date: 9/20/78 License Number: 65

HHE-200 1/78

Statement: (no permit may be issued unless signed)

I certify that all the information submitted to be true and correct; and I understand that issuance of a permit is based upon the information and plans submitted by the applicant. I also understand that any falsification of this application is reason to deny a permit to install a private sewage disposal system and that the permit is valid for a six (6) month period from the date of permit issuance. I understand that no guarantee is intended or implied by reason of any advice or approval given by the Administrative Authority or its agent.

Signature Required

Date: 10-27-78

Applicant: Stephen Gass

Owner: