SUBMIT THE FOLLOWING COMPLETED FORM TO YOUR LOCAL PLUMBING INSPECTOR #10 Lapointe Bros

DATE 10/31/73
NUMBER OF BEDROOMS 3
SIZE OF SEPTIC TANK 1000 gal. cement
TYPE OF SOIL Loam Sandy Clay

OWNER Lapointe Bros. Lumber
STREET North Belfast Ave.
CITY Augusta MAINE
TEL. NUMBER 6225025

Test Performed by
Rolfe's Plumbing

Local Plumbing Inspector's Signature
George L. Smith

LOCATION OF PROPOSED INSTALLATION
STREET Stevens rd.
CITY Augusta MAINE
TEL. NUMBER

SKETCH: LOCATION OF BUILDING DISPOSAL SYSTEM, TERRAIN FEATURES, PERCOLATION HOLES, WATER SUPPLIES, ETC.

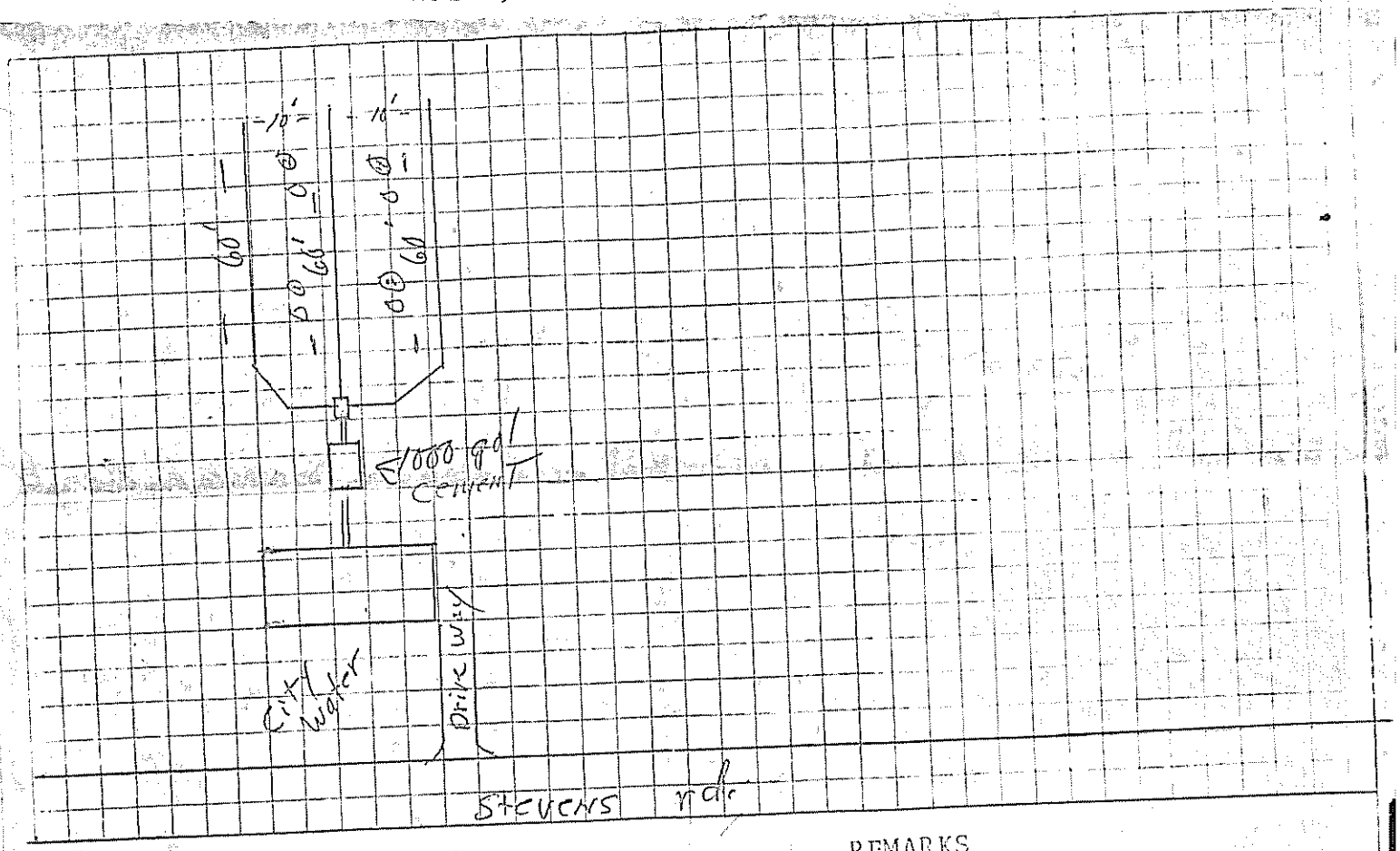

REMARKS

5+ Depth to Water Table
5+ Depth to Bedrock
5+ Depth to Clay or other impervious strata

HOLE	HOLE DEPTH	TIME START	TIME FINISH	DEPTH OF WATER SURFACE START	DEPTH OF WATER SURFACE FINISH	ELAPSED TIME	TOTAL DROP OF WATER	PERCOL. RATE MINUTES/INCH
#1	36 in.	10:00	11:00	33 in.	30 in.	60 min.	3 in.	14+ min/in
#2	36 in.	10:07	11:07	31 in.	27 in.	60 min.	4 in.	14+ min/in
#3	36 in.	10:17	11:17	30 in.	25 in.	60 min.	5 in.	12 min/in
#4	36 in.	10:23	11:23	32 in.	28 in.	60 min.	4 in.	14+ min/in
						AVERAGE RATE		13+ min/in

#11

SUBMIT THE FOLLOWING COMPLETED FORM TO YOUR LOCAL PLUMBING INSPECTOR

Laporinte Bros

DATE 10/3/73
NUMBER OF BEDROOMS 3
SIZE OF SEPTIC TANK 1000 gal Cement
TYPE OF SOIL Loan Sandy & Clay

OWNER Laporinte Bros. Lumber
STREET North Belfast Ave.
CITY Augusta MAINE
TEL. NUMBER 622-5623

Test Performed by
Polfe's Plumbing

Local Plumbing Inspector's Signature
George L. Smith

LOCATION OF PROPOSED INSTALLATION
STREET Stevens rd.
CITY Augusta MAINE
TEL. NUMBER

SKETCH: LOCATION OF BUILDING DISPOSAL SYSTEM, TERRAIN FEATURES, PERCOLATION HOLES, WATER SUPPLIES, ETC.

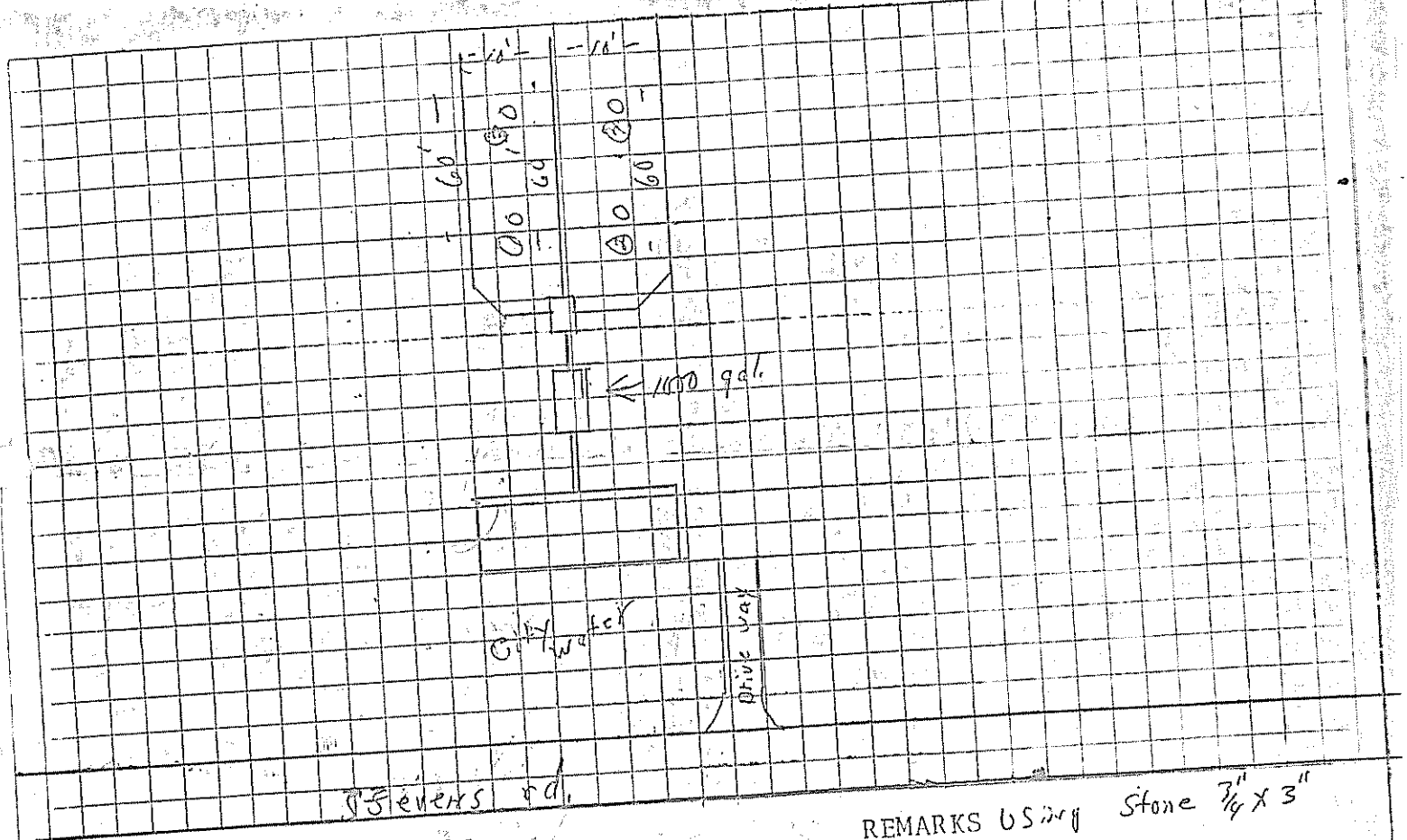

REMARKS Using Stone 3/4" x 3" or Crushed Stone

5+ Depth to Water Table
5+ Depth to Bedrock
5+ Depth to Clay or other impervious strata

HOLE	HOLE DEPTH	TIME START	TIME FINISH	DEPTH OF WATER SURFACE START	DEPTH OF WATER SURFACE FINISH	ELAPSED TIME	TOTAL DROP OF WATER	PERCOL. RATE MINUTES/INCH
#1	36 in.	9:30	10:30	33½ in.	29 in.	60 min.	4½ in.	13+ min/in
#2	36 in.	9:37	10:37	32 in.	27 in.	60 min.	5 in.	12 min/in
#3	36 in.	9:46	10:46	32½ in.	26½ in.	60 min.	6 in.	10 min/in
#4	36 in.	9:54	10:64	33 in.	29 in.	60 min.	4 in.	13+ min/in
						AVERAGE RATE		12+ min/in

Laporte Bros.

SUBMIT THE FOLLOWING COMPLETED FORM TO YOUR LOCAL PLUMBING INSPECTOR

DATE
NUMBER OF BEDROOMS 3
SIZE OF SEPTIC TANK 1000
TYPE OF SOIL

OWNER [illegible]
STREET [illegible]
CITY [illegible] MAINE
TEL. NUMBER

Test Performed by
[illegible]

Local Plumbing Inspector's Signature
George L. Smith

LOCATION OF PROPOSED INSTALLATION
STREET Stevens Rd
CITY Augusta MAINE
TEL. NUMBER

SKETCH: LOCATION OF BUILDING DISPOSAL SYSTEM, TERRAIN FEATURES, PERCOLATION HOLES, WATER SUPPLIES, ETC.

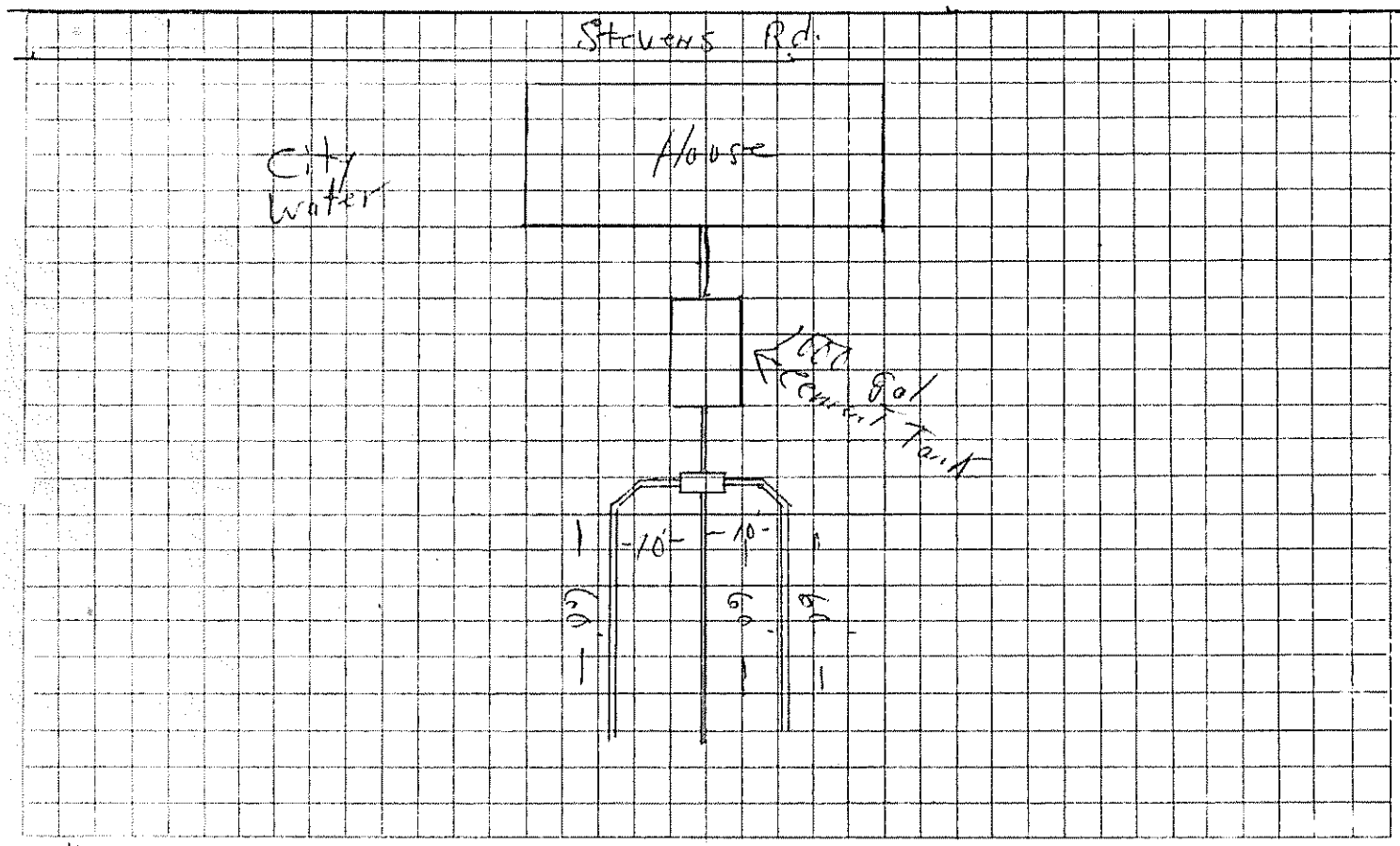

5+ Depth to Water Table
5+ Depth to Bedrock
1 Depth to Clay or other impervious strata

REMARKS

HOLE	HOLE DEPTH	TIME START	TIME FINISH	DEPTH OF WATER SURFACE START	DEPTH OF WATER SURFACE FINISH	ELAPSED TIME	TOTAL DROP OF WATER	PERCOL. RATE MINUTES/INCH
#1	36 in.	2:30	3:30	34 in.	28 in.	60 min.	6 in.	10 min/in
#2	36 in.	2:35	3:35	30 in.	22 in.	60 min.	8 in.	7+ min/in
#3	36 in.	2:40	3:40	32 in.	27 in.	60 min.	5 in.	12 min/in
#4	36 in.	2:45	3:45	32 in.	26 in.	60 min.	6 in.	10 min/in
						AVERAGE RATE		9+ min/in

Lapointe Bros

[illegible] OF HEALTH AND WELFARE [illegible] SEWAGE DISPOSAL PERMIT	(For systems disposing of less than 2000 gallons per da	This is NOT a permit; this form when completed must be presented to the Local Plumbing Inspector to obtain a permit.	Page 1 of 3

Town	Street, Road, etc. / If on water body, give name	Permit No.	Date
AUGUSTA	STEVENS RD.		

Owner of property	Owners address	Size of lot	Sq. feet / Acres
LaPOINTE BROS.	RFD 7 AUGUSTA	20,000	

Name & type of establishment if other than private home

Is lot Zoned? ○ Yes ☒ No — Type of Zoning: ○ residential ○ Commercial ○ Resource Protection

Name of applicant / Owner's agent: RAY ROLFE

Applicant's address / Street, Box, etc.: ROLFE'S PLUMBING AND HEATING, AUGUSTA — Tel. No.

Town: AUGUSTA — Maine 04330

Applicant's signature / Owner's signature — Date / Date

If you plan to use a previous subdivision approval in lieu of site investigation, please submit one of the following:
○ Deed restriction re. private sewage disposal
○ Copy of the subdivision's soils report
○ Soils report from a State Agency

Subdivision name: MEADOW BROOK HILLS — Lot No. 4

This application is for: ☒ New System ○ Expanded System ○ Replacement System ○ Replacement of ○ Treatment Tank Only ( ) Disposal Area Only

The water supply for this property is: ○ Dug well, depth _____, lining _____; ○ Drilled well, depth _____, lining _____; ○ Spring depth _____, lining _____, Surface water ○ Body, ○ Course - ○ with disinfection, ○ without disinfection. — CITY WATER

SITE INVESTIGATION

Show location of pits and/or borings on sketch on page 2, and refer to completed sample form and Chapter 4 of the Code, II

	Soil Profile No. 1	Soil Profile No. 2	Soil Profile No. 3	Soil Profile No. 4	Soil Profile No. 5
	☐ Pit ☒ Boring	☐ Pit ☒ Boring	☐ Pit ☒ Boring	☐ Pit ☒ Boring	☐ Pit ☒ Boring
Thickness and Description of all strata encountered	Organic strata NONE Inches	Organic strata Inches	Organic strata Inches	Organic strata Inches	Organic strata Inches
	1st strata Brown Sil ML-CL-1 Inches	1st strata Inches	1st strata Inches	1st strata Inches	1st strata Inches
	2nd strata Gray Sil CL MH 8-36 Inches	2nd strata Inches	2nd strata Inches	2nd strata Inches	2nd strata Inches
	3rd strata Inches	3rd strata Inches	3rd strata Inches	3rd strata Inches	3rd strata Inches
Depth from surface of ground to:	Total Depth of observation hole Inches 36	Total Depth of observation hole Inches	Total Depth of observation hole Inches	Total Depth of observation hole Inches	Total Depth of observation hole Inches
	Max. Ground water table - mottling ○ None Evident less than 15 Inches	Max. Ground water table - mottling ○ None Evident Inches	Max. Ground water table - mottling ○ None Evident Inches	Max. Ground water table - mottling ○ None Evident Inches	Max. Ground water table - mottling ○ None Evident Inches
	Impervious layer, clay, etc. ☒ None Evident Inches	Impervious layer, clay, etc. ○ None Evident Inches	Impervious layer, clay, etc. ○ None Evident Inches	Impervious layer, clay, etc. ○ None Evident Inches	Impervious layer, clay, etc. ○ None Evident Inches
	Bedrock Inches ☒ None Evident Type of Bedrock	Bedrock Inches ○ None Evident Type of Bedrock	Bedrock Inches ○ None Evident Type of Bedrock	Bedrock Inches ○ None Evident Type of Bedrock	Bedrock Inches ○ None Evident Type of Bedrock
	Surface slope ○ %	Surface slope %	Surface slope %	Surface slope %	Surface slope %
	Soil Group & Condition per Table 9-1 of the Code, II: 8-D	Soil Group & Condition per Table 9-1 of the Code, II	Soil Group & Condition per Table 9-1 of the Code, II	Soil Group & Condition per Table 9-1 of the Code, II	Soil Group & Condition per Table 9-1 of the Code, II

8-26-74 (date), a site investigation for this project was completed. I supervised this soil evaluation and certify that the results indicated above best represent the soil conditions found. I recommend the following type and size of private sewage disposal system. I also recommend the proposed private sewage disposal system layout and location shown on page 2.

Signature and Registration/Certification Number: 2852

8-28-74

○ Soil Scientist ○ Geologist ☒ Soil Engineer ○ Other, [illegible] current letter of certification to LPI

STATE OF MAINE — PAUL H. LINDBERG — 2852 — REGISTERED PROFESSIONAL ENGINEER

PRIVATE SEWAGE DISPOSAL SYSTEM PROPOSED

Show location or system and details on sketch on page 2, and refer to completed sample form.

SYSTEM:
☒ COMBINED SYSTEM
○ SEPARATED SYSTEM
If separated system - type of human waste disposal system to be used:
○ Sealed Vault Privy
○ Open Pit Privy
○ Compost Toilet
○ Incinerator Toilet
○ Chemical Toilet
○ Other, describe

See Chapter 9 of the Code, II.

TREATMENT TANK:
☒ Septic Tank
☒ Concrete
○ Fiberglas
○ Metal
Manufacturer -
Size in gallons: 1000
○ Aerobic Tank
Manufacturer -
Model No.
Size in gallons

SUBSURFACE ABSORPTION AREA
Type
○ Trench System: Total trench length. _____
○ Bed System — Length _____ Width _____
○ Chamber System — Number — ○ Type A ○ Type F — ○ Single File ○ Cluster
○ Mound System — Length — Width — at base
○ Special System — Length — Width
☒ Non-discharge System — Bed-Length 100' Width 25' — Holding Tank Size 2000 Gal. Manufacturer
○ Alarm device provided; type

SIZE
○ Very Small
○ Small
○ Medium
○ Medium Large
○ Large
○ Extra Large

SYSTEM MODIFICATION
Fill is - ○ required ☒ not required
Fill will be _____ inches deep

DETAILS
○ Distribution Box is required
Pumping is - ○ required, ○ is not required
The Dosing will be _____ gallons

DISTANCES — IF NECESSARY
☒ Yes ○ No: The proposed subsurface absorption area will be located at least [illegible] from any and all wells, springs, surface water bodies and courses (lake, pond, ocean, tidal stream, river); swamps; marshes; and [illegible]
☒ Yes ○ No: The proposed subsurface absorption area will be located at least 300 feet from any and all wells and springs producing 2000 gallons or more of water per day and [illegible] public water supplies.

PROPERTY/LOT LOCATION MAP

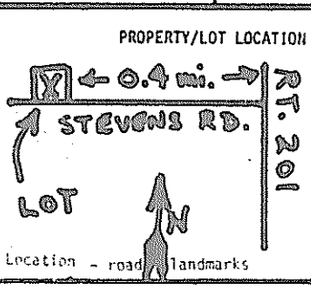

Location - road, landmarks

FOR THE USE OF LPI ONLY

○ Denial: Application is denied for following reasons; portions of the Code II are cited.
○ Form is incomplete _____ pg. 1 as to ○ General info, ○ Site Investigation, ○ System Plan, ○ Site Plan, ○ Original System Plan, ○ Cross-Section, ○ Statement. See Section [illegible]
○ Site Investigation indicates site is ○ totally unsuitable for disposal system; [illegible] Table [illegible] and [illegible] ○ unsuitable for system proposed; Sections 4.3, 5.A, [illegible]
○ System [illegible] not conform to Code. See Sections 8, [illegible]
○ Air [illegible] the site investigation are inadequate. See Sections [illegible]
○ Miscellaneous _____ See Section _____
○ Acceptance [illegible] approved ○ with condition specified, comply with Section [illegible]

Signature: H. L. Smith — Date: Oct. 2, 1974

MAINE DEPARTMENT OF HEALTH AND WELFARE

APPLICATION FOR INDIVIDUAL SEWAGE DISPOSAL PERMIT

(For systems designed for less than 2500 gallons per day)

AUGUSTA | STEVENS RD. | LaPOINTE BROS.

Site Plan

Scale 1" = [redacted]t. = 50'

NOTE: TEST BORINGS ARE INDICATED BY "O"

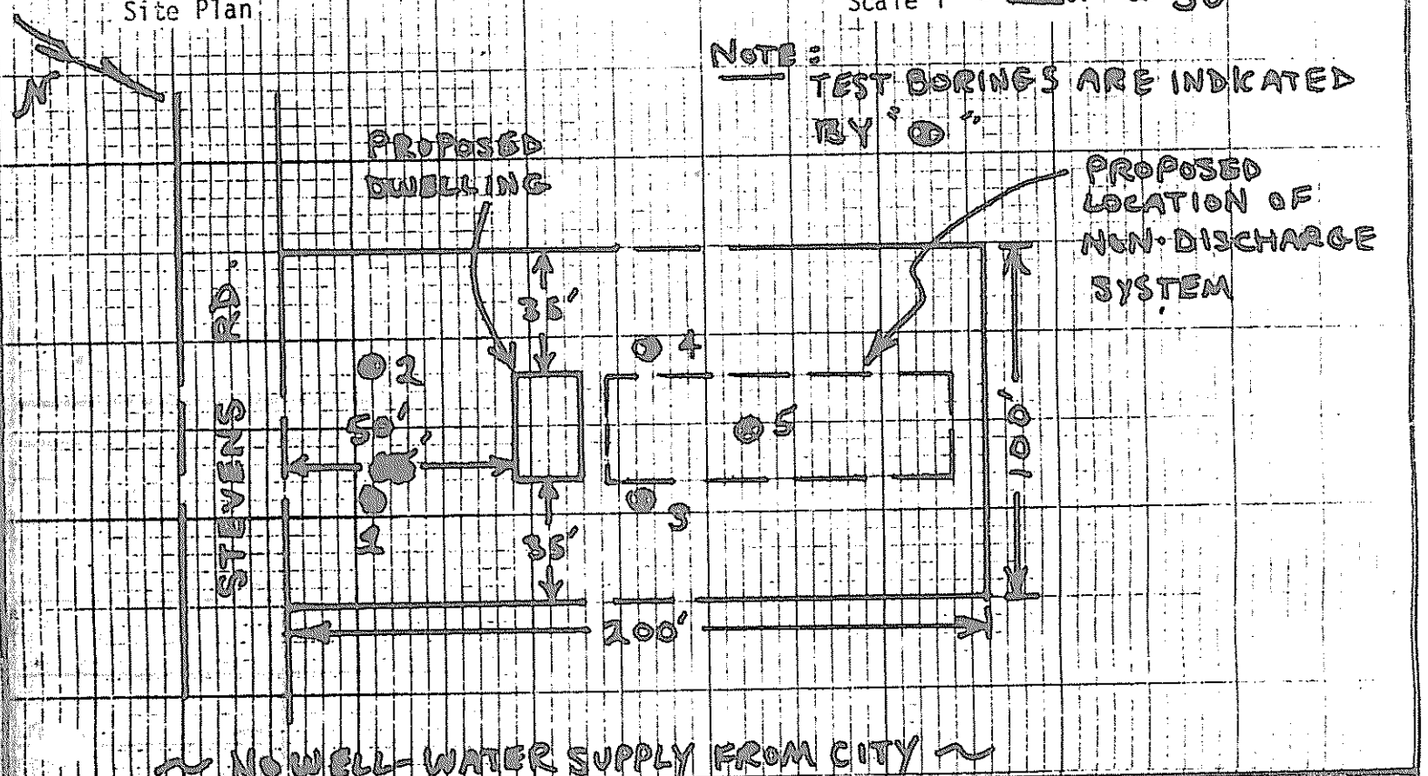

Private Sewage Disposal Plan

Scale 1" = 20'

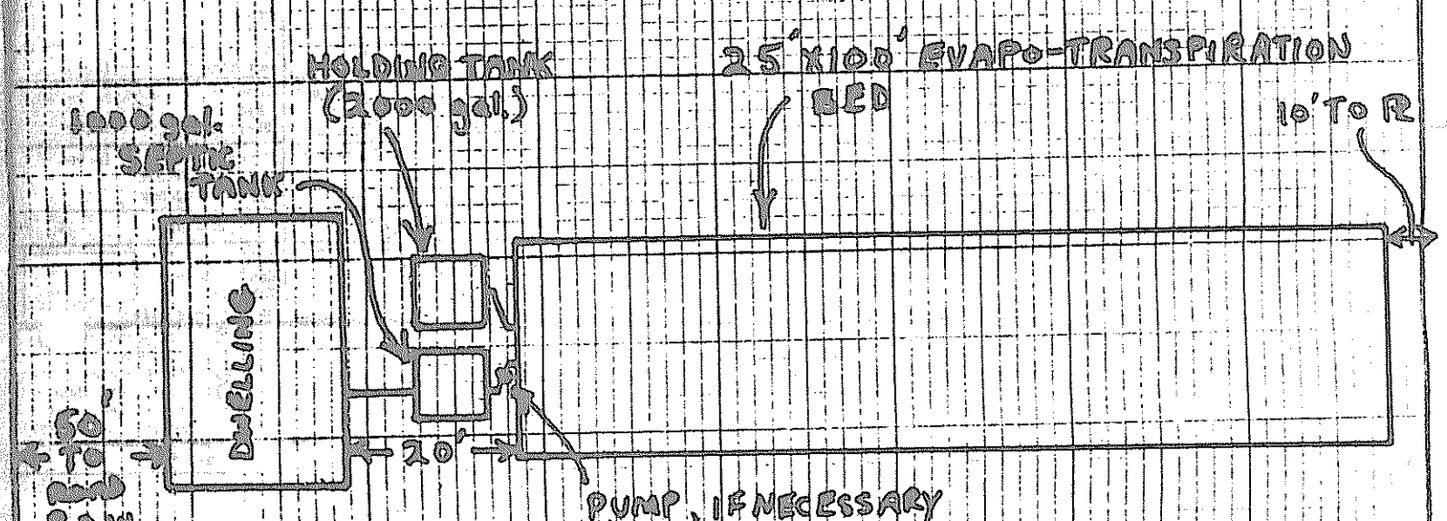

Subsurface Absorption Area Cross-section

Scale: Vertical - 1" = 5' or _____

Horizontal - 1" = 20' or _____

(SEE ATTACHED NON-DISCHARGE SYSTEM DIAGRAM)

Statement: (no permit may be issued unless signed)

I certify that all the information submitted to be true and correct, and I understand that issuance of a permit is based upon the information and plans submitted by the applicant. I also understand that any falsification of this application is reason to deny a permit to install a private sewage disposal system and that the permit is valid for a six (6) month period from the date of permit issuance. I understand that no guarantee is intended or implied by reason of any advice or approval given by the Administrative [illegible]

Signature Required

Date: _____

Applicant: _____

Owner: _____