SUBSURFACE WASTEWATER DISPOSAL SYSTEM APPLICATION

Division of Health Engineering
(207) 289-3826

M3 L49

AUGUSTA PERMIT # 270 ✓ STATE COPY

Date Permit Issued: 7/31/84 $ 40 FEE ☐ If Double Fee Charged

Robert Pierre
Local Plumbing Inspector Signature

L.P.I. # 667

PROPERTY ADDRESS

Town Or Plantation	AUGUSTA
Street Subdivision Lot #	CHURCH HILL RD

PROPERTY OWNERS NAME

Last: PELLETIER First: DANIEL

Applicant Name	Lauren Dostie
Mailing Address of Owner/Applicant (If Different)	9 CROSBY ST. AUGUSTA, ME 04330

Owner/Applicant Statement

I certify that the information submitted is correct to the best of my knowledge and understand that any falsification is reason for the Local Plumbing Inspector to deny a Permit

Susan R Dostie
Signature of Owner/Applicant — Date

Caution: Inspection Required

I have inspected the installation authorized above and found it to be in compliance with the Subsurface Wastewater Disposal Rules

Local Plumbing Inspector Signature — Date Approved

PERMIT INFORMATION

THIS APPLICATION IS FOR:

1. ☒ NEW SYSTEM
2. ☐ REPLACEMENT SYSTEM
3. ☐ EXPANDED SYSTEM
4. ☐ SEASONAL CONVERSION
5. ☐ EXPERIMENTAL SYSTEM

THIS APPLICATION REQUIRES:

1. ☒ NO RULE VARIANCE REQUIRED
2. ☐ NEW SYSTEM VARIANCE Attach New System Variance Form
   ☐ REPLACEMENT SYSTEM VARIANCE Attach Replacement System Variance Form
   3. ☐ Requires only Local Plumbing Inspector Approval
   4. ☐ Requires both State and Local Plumbing Inspector Approval

INSTALLATION IS

COMPLETE SYSTEM

1. ☒ NON-ENGINEERED SYSTEM
2. ☐ PRIMITIVE SYSTEM (Includes Alternative Toilet)
3. ☐ ENGINEERED (≤ 2000 gpd)

INDIVIDUALLY INSTALLED COMPONENTS:

4. ☐ TREATMENT TANK (ONLY)
5. ☐ HOLDING TANK
6. ☐ ALTERNATIVE TOILET (ONLY)
7. ☐ NON-ENGINEERED DISPOSAL AREA (ONLY)
8. ☐ ENGINEERED DISPOSAL AREA (ONLY)
9. ☐ SEPARATED LAUNDRY SYSTEM

IF REPLACEMENT SYSTEM:

YEAR FAILING SYSTEM INSTALLED _____

THE FAILING SYSTEM IS:

1. ☐ BED 3. ☐ TRENCH
2. ☐ CHAMBER 4. ☐ OTHER _____

DISPOSAL SYSTEM TO SERVE:

1. ☒ SINGLE FAMILY DWELLING
2. ☐ MODULAR OR MOBILE HOME
3. ☐ MULTIPLE FAMILY DWELLING
4. ☐ OTHER _____ SPECIFY

SIZE OF PROPERTY: 7.3 ± Ac

ZONING:

TYPE OF WATER SUPPLY

DRILLED

DESIGN DETAILS (SYSTEM LAYOUT SHOWN ON PAGE 3)

TREATMENT TANK

1. ☒ SEPTIC ☐ Regular ☐ Low Profile
2. ☐ AEROBIC

SIZE 1000 GALS

WATER CONSERVATION

1. ☐ NONE
2. ☒ LOW VOLUME TOILET
3. ☐ SEPARATED LAUNDRY SYSTEM
4. ☐ ALTERNATIVE TOILET

SPECIFY _____

PUMPING

1. ☒ NOT REQUIRED
2. ☐ MAY BE REQUIRED (DEPENDING ON TREATMENT TANK LOCATION AND ELEVATION)
3. ☐ REQUIRED

DOSE: _____ GALS

CRITERIA USED FOR DESIGN FLOW (BEDROOMS, SEATING, EMPLOYEES, WATER RECORDS, ETC.)

3 BEDROOM

SOIL CONDITIONS USED FOR DESIGN PURPOSES

PROFILE	CONDITION
3	C

DEPTH TO LIMITING FACTOR 16

SIZE RATINGS USED FOR DESIGN PURPOSES

1. ☐ SMALL
2. ☐ MEDIUM
3. ☒ MEDIUM-LARGE
4. ☐ LARGE
5. ☐ EXTRA LARGE

DISPOSAL AREA TYPE/SIZE

1. ☒ BED 1000 Sq. Ft.
2. ☐ CHAMBER _____ Sq. Ft.
   ☐ REGULAR ☐ H-20
3. ☐ TRENCH _____ Linear Ft.
4. ☐ OTHER _____

DESIGN FLOW: 300 (GALLONS DAY)

SITE EVALUATOR STATEMENT

☐ SITE EVALUATION WAIVED BY LOCAL OPTION

On 7/17/84 (date) I conducted a site evaluation for this project and certify that the data reported is accurate. The system I propose is in accordance with the Subsurface Wastewater Disposal Rules.

Alan W Richard
Site Evaluator or Professional Engineer's Signature

#51
SE# - PE#

7/23/84
Date

* Local Plumbing Inspectors Signature if a Local Site Evaluation Waiver under a Local Option

Town, City, Plantation | Street, Road, Subdivision | Owners Name

SITE PLAN

Scale 1" = 50 FT.

NO ℞ WITHIN 100'

EXISTING TANK

62'

FOUNDATION

20'X50' BED

25'

40%

DRIVEWAY

PART OF 7.3± AC PARCEL

CHURCH HILL RD

SITE LOCATION PLAN (Attach Map from Maine Atlas for New System Variance)

CHURCH HILL RD ✓ 2 M.

RT 3

N

SOIL DESCRIPTION AND CLASSIFICATION (Location of Observation Holes Shown Above)

Observation Hole 1 ☐ Test Pit ☒ Boring

+1 " Depth of Organic Horizon Above Mineral Soil

DEPTH BELOW MINERAL SOIL SURFACE (Inches)

Texture	Consistency	Color	Mottling
S.L.	FRIABLE	B	16"
G.T.	FIRM	G.B	34

Soil	Classification	Slope	Limiting Factor
3 (Profile)	C (Condition)	4 %	16 ☒ Ground Water ☐ Restrictive Layer ☐ Bedrock

Observation Hole ☐ Test Pit ☐ Boring

" Depth of Organic Horizon Above Mineral Soil

DEPTH BELOW MINERAL SOIL SURFACE (Inches)

Texture	Consistency	Color	Mottling

Soil	Classification	Slope	Limiting Factor
(Profile)	(Condition)	%	☐ Ground Water ☐ Restrictive Layer ☐ Bedrock

[signature] #51 7/23/84

SUBSURFACE WASTEWATER DISPOSAL SYSTEM APPLICATION

Division of Health Engineering

Town, City, Plantation	Street, Road, Subdivision	Owners Name
AUGUSTA	CHURCH HILL RD	PELLETIER

SUBSURFACE WASTEWATER DISPOSAL PLAN

Scale 1" = 20' FL OR AS SHOWN

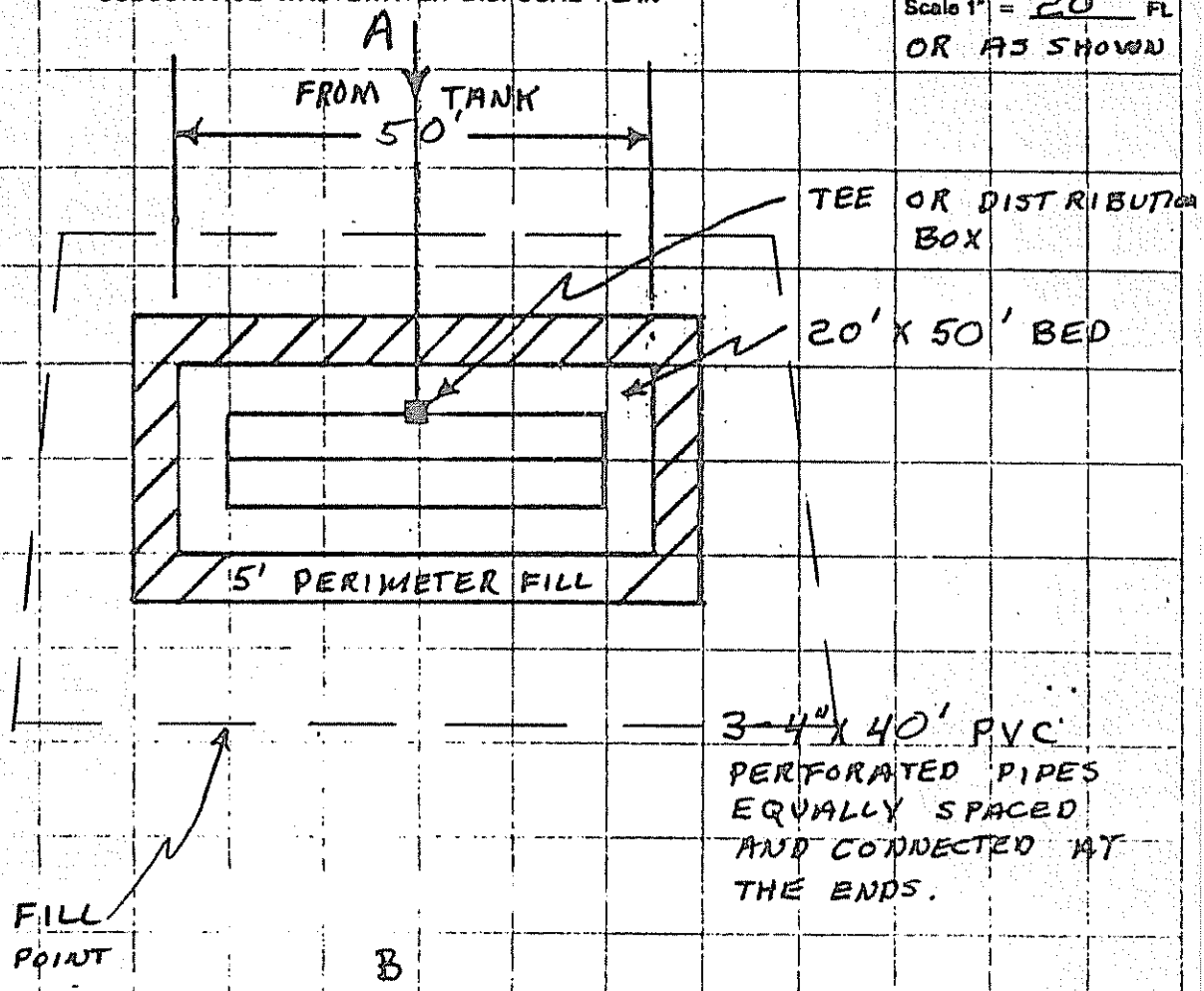

FILL REQUIREMENTS		CONSTRUCTION ELEVATIONS		ELEVATION REFERENCE POINT LOCATION & DESCRIPTION
Depth of Fill (Upslope)	20"	Reference Elevation is	0	TOP OF EXISTING TANK
Depth of Fill (Downslope)	30±	Bottom of Disposal Area	-37"	
		Top of Distribution Lines or Chambers	-26"	

DISPOSAL AREA CROSS SECTION

Scale:
Vertical: 1 Inch = 5 Ft.
Horizontal: 1 Inch = 10 Ft.

① 3" TOPSOIL CROWNED @ 3%
② 8" SAND ③ 2" COMPACTED HAY
④ 12" CLEAN STONE

FILL MATERIAL TO BE LOAMY SAND

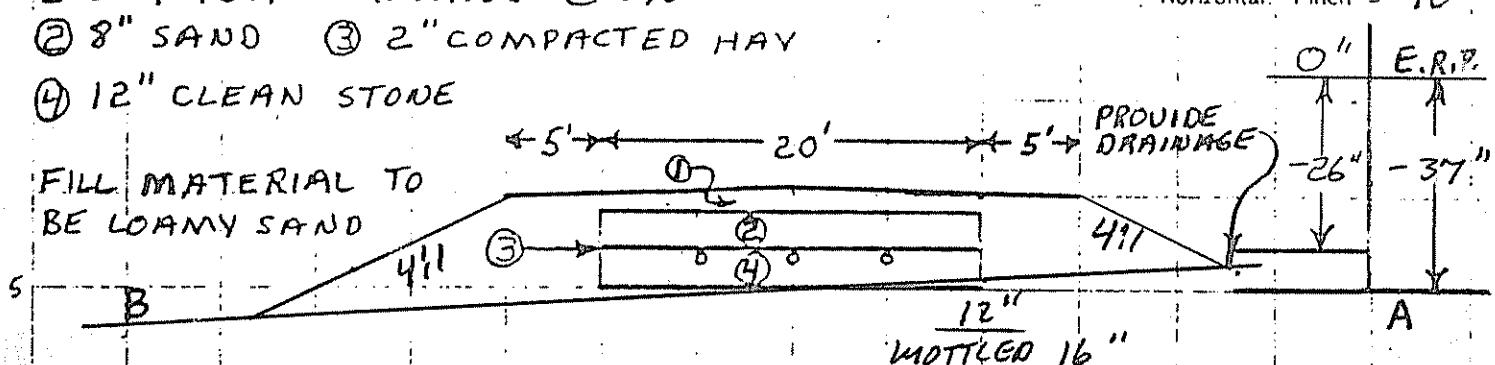

Wm W Richard

State Evaluator or Professional Engineer's Signature

#51

7/23/84

Page 3 of 3

SUBSURFACE WASTEWATER DISPOSAL SYSTEM APPLICATION

Division of Health Engineering
(207) 289-3826

PROPERTY ADDRESS

Town Or Plantation	AUGUSTA
Street Subdivision Lot #	CHURCH HILL RD

PROPERTY OWNERS NAME

Last: PELLETIER First: DANIEL

Applicant Name	Laurier Dostie
Mailing Address of Owner/Applicant (If Different)	9 CROSBY ST. AUGUSTA, ME 04330

AUGUSTA PERMIT # 270 TOWN COPY

Date Permit Issued: 7 31 84

$ 40 FEE ☐ If Double Fee Charged

Robert St Pierre
Local Plumbing Inspector Signature

L.P.I. # 66

Owner/Applicant Statement

I certify that the information submitted is correct to the best of my knowledge and understand that any falsification is reason for the Local Plumbing Inspector to deny a Permit

Lauriar R Dostie
Signature of Owner/Applicant — Date

Caution: Inspection Required

I have inspected the installation authorized above and found it to be in compliance with the Subsurface Wastewater Disposal Rules.

Local Plumbing Inspector Signature — Date Approved

PERMIT INFORMATION

THIS APPLICATION IS FOR:

1. [X] NEW SYSTEM
2. [ ] REPLACEMENT SYSTEM
3. [ ] EXPANDED SYSTEM
4. [ ] SEASONAL CONVERSION
5. [ ] EXPERIMENTAL SYSTEM

THIS APPLICATION REQUIRES:

1. [X] NO RULE VARIANCE REQUIRED
2. [ ] NEW SYSTEM VARIANCE Attach New System Variance Form
   [ ] REPLACEMENT SYSTEM VARIANCE Attach Replacement System Variance Form
   3. [ ] Requires only Local Plumbing Inspector Approval
   4. [ ] Requires both State and Local Plumbing Inspector Approval

INSTALLATION IS

COMPLETE SYSTEM

1. [X] NON-ENGINEERED SYSTEM
2. [ ] PRIMITIVE SYSTEM (Includes Alternative Toilet)
3. [ ] ENGINEERED (2000 gpd)

INDIVIDUALLY INSTALLED COMPONENTS:

4. [ ] TREATMENT TANK (ONLY)
5. [ ] HOLDING TANK
6. [ ] ALTERNATIVE TOILET (ONLY)
7. [ ] NON-ENGINEERED DISPOSAL AREA (ONLY)
8. [ ] ENGINEERED DISPOSAL AREA (ONLY)
9. [ ] SEPARATED LAUNDRY SYSTEM

IF REPLACEMENT SYSTEM:

YEAR FAILING SYSTEM INSTALLED _____

THE FAILING SYSTEM IS:

1. [ ] BED 3. [ ] TRENCH
2. [ ] CHAMBER 4. [ ] OTHER _____

DISPOSAL SYSTEM TO SERVE:

1. [X] SINGLE FAMILY DWELLING
2. [ ] MODULAR OR MOBILE HOME
3. [ ] MULTIPLE FAMILY DWELLING
4. [ ] OTHER _____ SPECIFY

SIZE OF PROPERTY 7.3± Ac

ZONING

TYPE OF WATER SUPPLY DRILLED

DESIGN DETAILS (SYSTEM LAYOUT SHOWN ON PAGE 3)

TREATMENT TANK

1. [X] SEPTIC [ ] Regular [ ] Low Profile
2. [ ] AEROBIC

SIZE 1000 GALS

WATER CONSERVATION

1. [ ] NONE
2. [X] LOW VOLUME TOILET
3. [ ] SEPARATED LAUNDRY SYSTEM
4. [ ] ALTERNATIVE TOILET

SPECIFY _____

PUMPING

1. [X] NOT REQUIRED
2. [ ] MAY BE REQUIRED (DEPENDING ON TREATMENT TANK LOCATION AND ELEVATION)
3. [ ] REQUIRED

DOSE: _____ GALS

CRITERIA USED FOR DESIGN FLOW (BEDROOMS, SEATING, EMPLOYEES, WATER RECORDS, ETC.)

3 BEDROOM

SOIL CONDITIONS USED FOR DESIGN PURPOSES

PROFILE	CONDITION
3	C

DEPTH TO LIMITING FACTOR 16

SIZE RATINGS USED FOR DESIGN PURPOSES

1. [ ] SMALL
2. [ ] MEDIUM
3. [X] MEDIUM-LARGE
4. [ ] LARGE
5. [ ] EXTRA LARGE

DISPOSAL AREA TYPE/SIZE

1. [X] BED 1000 Sq. Ft.
2. [ ] CHAMBER _____ Sq. Ft.
   [ ] REGULAR [ ] H-20
3. [ ] TRENCH _____ Linear Ft.
4. [ ] OTHER _____

DESIGN FLOW: 300 (GALLONS DAY)

SITE EVALUATOR STATEMENT

[ ] SITE EVALUATION WAIVED BY LOCAL OPTION

On 7/17/84 (date) I conducted a site evaluation for this project and certify that the data reported is accurate. The system I propose is in accordance with the Subsurface Wastewater Disposal Rules.

Alan W Richard
Site Evaluator or Professional Engineer's Signature

#51
SE# · PE#

7/23/84
Date

* Local Plumbing Inspector's Signature if a Local Site Evaluation Waiver under a Local Option

Town, City, Plantation | Street, Road, Subdivision | Owners Name

SITE PLAN Scale 1" = 50 FL

SITE LOCATION PLAN (Attach Map from Maine Atlas for New System Variance)



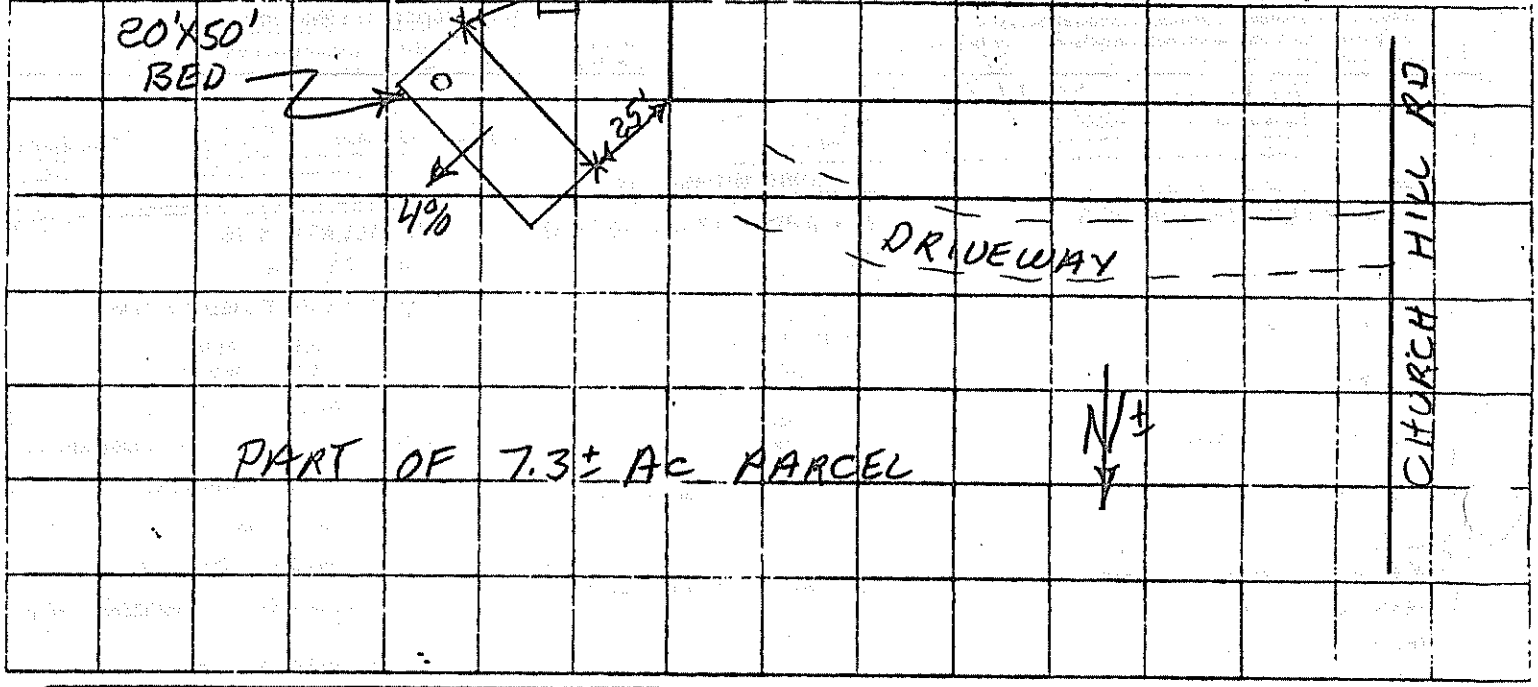

SOIL DESCRIPTION AND CLASSIFICATION (Location of Observation Holes Shown Above)

Observation Hole 11 ☐ Test Pit ☒ Boring

+1 " Depth of Organic Horizon Above Mineral Soil

Depth below mineral soil surface (inches)	Texture	Consistency	Color	Mottling
0–6	S.L.	FRIABLE	B	
6–15				16"
15–30	G.T.	FIRM	G.B.	
30–40				34

Soil	Classification	Slope	Limiting Factor
3 (Profile)	C (Condition)	4 %	16 ☒ Ground Water ☐ Restrictive Layer ☐ Bedrock

Observation Hole _____ ☐ Test Pit ☐ Boring

_____ " Depth of Organic Horizon Above Mineral Soil

Depth below mineral soil surface (inches)	Texture	Consistency	Color	Mottling
0–6				
6–15				
15–30				
30–40				

Soil	Classification	Slope	Limiting Factor
(Profile)	(Condition)	%	☐ Ground Water ☐ Restrictive Layer ☐ Bedrock

[signature] #51 7/23/84

SUBSURFACE WASTEWATER DISPOSAL SYSTEM APPLICATION

Division of Health Engineering

Town, City, Plantation	Street, Road, Subdivision	Owners Name
AUGUSTA	CHURCH HILL RD	PELLETIER

SUBSURFACE WASTEWATER DISPOSAL PLAN

Scale 1" = 20' FL OR AS SHOWN

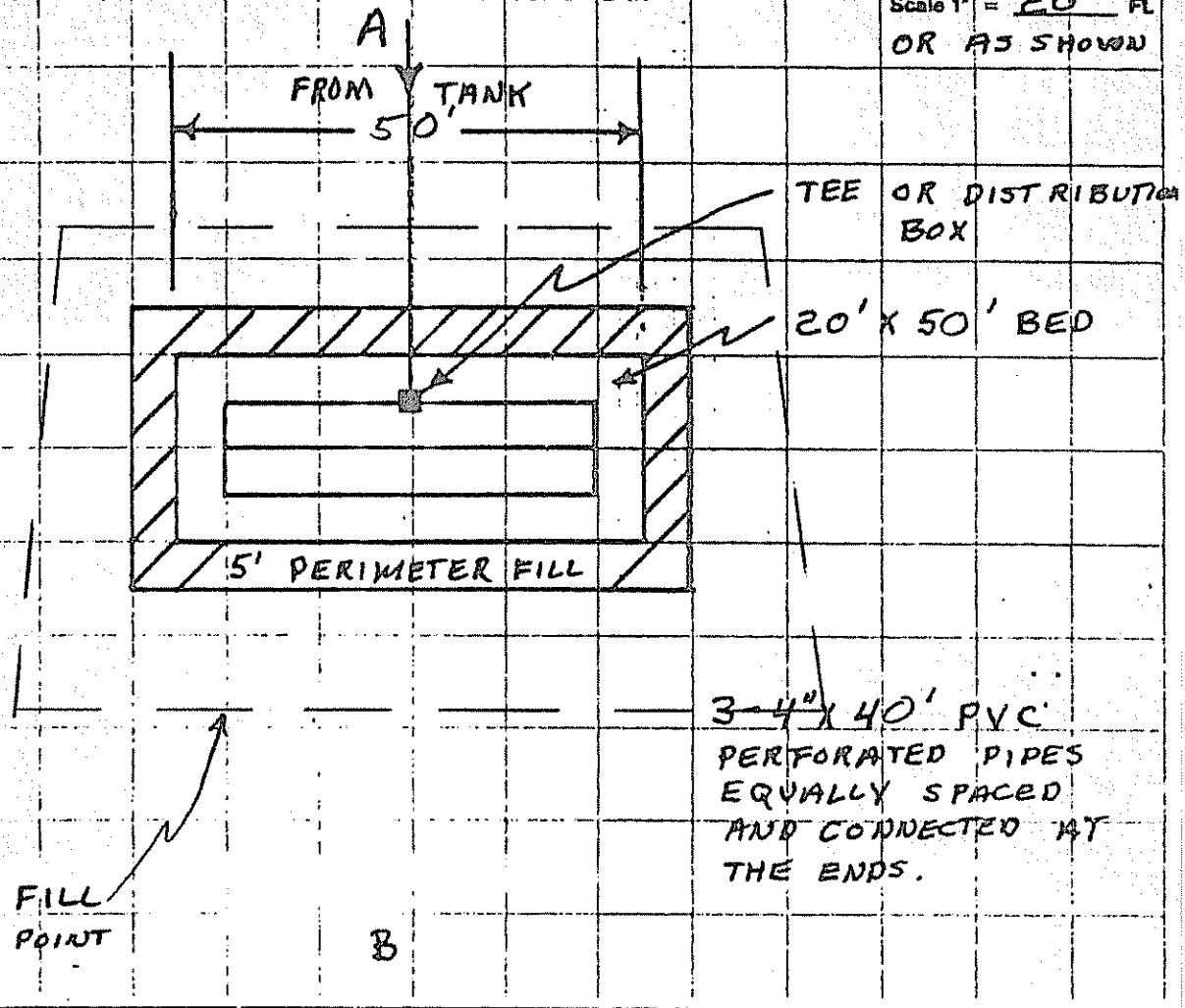

FILL REQUIREMENTS		CONSTRUCTION ELEVATIONS		ELEVATION REFERENCE POINT LOCATION & DESCRIPTION
Depth of Fill (Upslope)	20'	Reference Elevation is	0	TOP OF EXISTING TANK
Depth of Fill (Downslope)	30±	Bottom of Disposal Area	-37"	
		Top of Distribution Lines or Chambers	-26"	

DISPOSAL AREA CROSS SECTION

Scale:
Vertical: 1 inch = 5 Ft.
Horizontal: 1 inch = 10 Ft.

① 3" TOPSOIL CROWNED @ 3%
② 8" SAND ③ 2" COMPACTED HAY
④ 12" CLEAN STONE

FILL MATERIAL TO BE LOAMY SAND

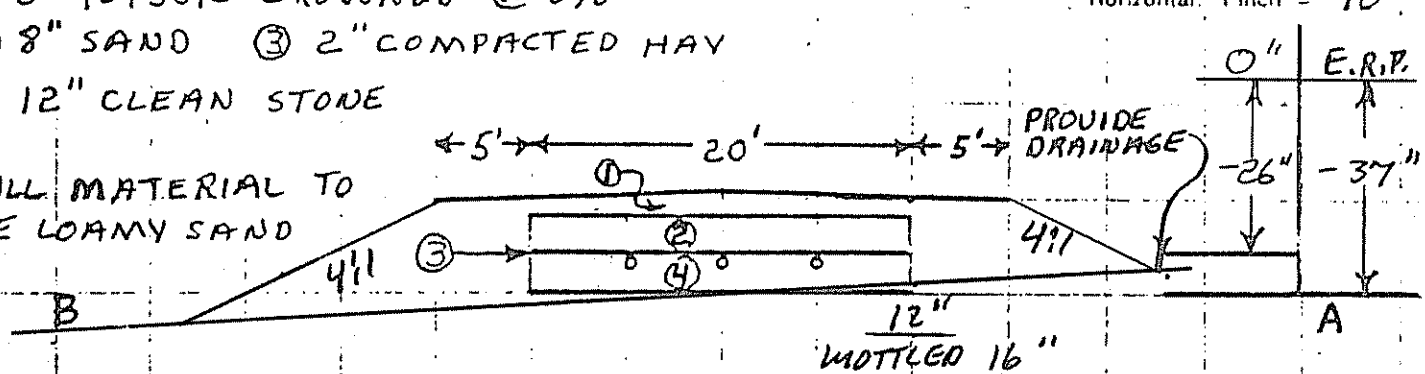

Wm W Richmond
Site Evaluator or Professional Engineer's Signature

#51
SE # PE #

7/23/84
Date

Page 3 of 3