SUBSURFACE WASTEWATER DISPOSAL SYSTEM APPLICATION

Division of Health Engineering
(207) 289-3826

M3 L49

AUGUSTA PERMIT # 233 / STATE COPY

Date Permit Issued: 5/30/84

$ 40 FEE ☐ If Double Fee Charged

Robert St Pierre
Local Plumbing Inspector Signature

L.P.I. # 667

PROPERTY ADDRESS

Town Or Plantation	AUGUSTA
Street Subdivision Lot #	CHURCH HILL RD

PROPERTY OWNERS NAME

Last: PELLETIER First: DAWN

Applicant Name:	
Mailing Address of Owner/Applicant (If Different)	9 CROSBY ST. AUGUSTA, ME 04330

Owner/Applicant Statement

I certify that the information submitted is correct to the best of my knowledge and understand that any falsification is reason for the Local Plumbing Inspector to deny a Permit.

Signature of Owner/Applicant — Date

Caution: Inspection Required

I have inspected the installation authorized above and found it to be in compliance with the Subsurface Wastewater Disposal Rules.

Local Plumbing Inspector Signature — Date Approved

PERMIT INFORMATION

THIS APPLICATION IS FOR:

1. ☒ NEW SYSTEM
2. ☐ REPLACEMENT SYSTEM
3. ☐ EXPANDED SYSTEM
4. ☐ SEASONAL CONVERSION
5. ☐ EXPERIMENTAL SYSTEM

THIS APPLICATION REQUIRES:

1. ☒ NO RULE VARIANCE REQUIRED
2. ☐ NEW SYSTEM VARIANCE Attach New System Variance Form
   ☐ REPLACEMENT SYSTEM VARIANCE Attach Replacement System Variance Form
   3. ☐ Requires only Local Plumbing Inspector Approval
   4. ☐ Requires both State and Local Plumbing Inspector Approval

INSTALLATION IS

COMPLETE SYSTEM

1. ☒ NON-ENGINEERED SYSTEM
2. ☐ PRIMITIVE SYSTEM (Includes Alternative Toilet)
3. ☐ ENGINEERED (> 2000 gpd)

INDIVIDUALLY INSTALLED COMPONENTS:

4. ☐ TREATMENT TANK (ONLY)
5. ☐ HOLDING TANK
6. ☐ ALTERNATIVE TOILET (ONLY)
7. ☐ NON-ENGINEERED DISPOSAL AREA (ONLY)
8. ☐ ENGINEERED DISPOSAL AREA (ONLY)
9. ☐ SEPARATED LAUNDRY SYSTEM

IF REPLACEMENT SYSTEM:

YEAR FAILING SYSTEM INSTALLED _____

THE FAILING SYSTEM IS:

1. ☐ BED 3. ☐ TRENCH
2. ☐ CHAMBER 4. ☐ OTHER _____

DISPOSAL SYSTEM TO SERVE:

1. ☒ SINGLE FAMILY DWELLING
2. ☐ MODULAR OR MOBILE HOME
3. ☐ MULTIPLE FAMILY DWELLING
4. ☐ OTHER _____ SPECIFY

SIZE OF PROPERTY: 5 Ac

ZONING:

TYPE OF WATER SUPPLY: DRILLED

DESIGN DETAILS (SYSTEM LAYOUT SHOWN ON PAGE 3)

TREATMENT TANK

1. ☒ SEPTIC: ☐ Regular ☐ Low Profile
2. ☐ AEROBIC

SIZE 1000 GALS.

WATER CONSERVATION

1. ☐ NONE
2. ☒ LOW VOLUME TOILET
3. ☐ SEPARATED LAUNDRY SYSTEM
4. ☐ ALTERNATIVE TOILET

SPECIFY _____

PUMPING

1. ☐ NOT REQUIRED
2. ☒ MAY BE REQUIRED (DEPENDING ON TREATMENT TANK LOCATION AND ELEVATION)
3. ☐ REQUIRED

DOSE: 50 GALS.

CRITERIA USED FOR DESIGN FLOW (BEDROOMS, SEATING, EMPLOYEES, WATER RECORDS, ETC.)

3 BEDROOM

SOIL CONDITIONS USED FOR DESIGN PURPOSES

PROFILE	CONDITION
3	C

DEPTH TO LIMITING FACTOR 16

SIZE RATINGS USED FOR DESIGN PURPOSES

1. ☐ SMALL
2. ☐ MEDIUM
3. ☒ MEDIUM-LARGE
4. ☐ LARGE
5. ☐ EXTRA LARGE

DISPOSAL AREA TYPE/SIZE

1. ☒ BED 1000 Sq. Ft.
2. ☐ CHAMBER _____ Sq. Ft.
   ☐ REGULAR ☐ H-20
3. ☐ TRENCH _____ Linear Ft.
4. ☐ OTHER: _____

DESIGN FLOW: 300 (GALLONS/DAY)

SITE EVALUATOR STATEMENT

☐ SITE EVALUATION WAIVED BY LOCAL OPTION

On 3/7/84 (date) I conducted a site evaluation for this project and certify that the data reported is accurate. The system I propose is in accordance with the Subsurface Wastewater Disposal Rules.

Alan W Richards — Site Evaluator or Professional Engineer's Signature

#51 — SE# · PE#

3/10/84 — Date

City

* Local Plumbing Inspectors Signature if a Local Site Evaluation Waiver under a Local Option

Town, City, Plantation | Street, Road, Subdivision | Owners Name

SITE PLAN

Scale 1" = 50 Ft.

SITE LOCATION PLAN (Attach Map from Maine Atlas for New System Variance)

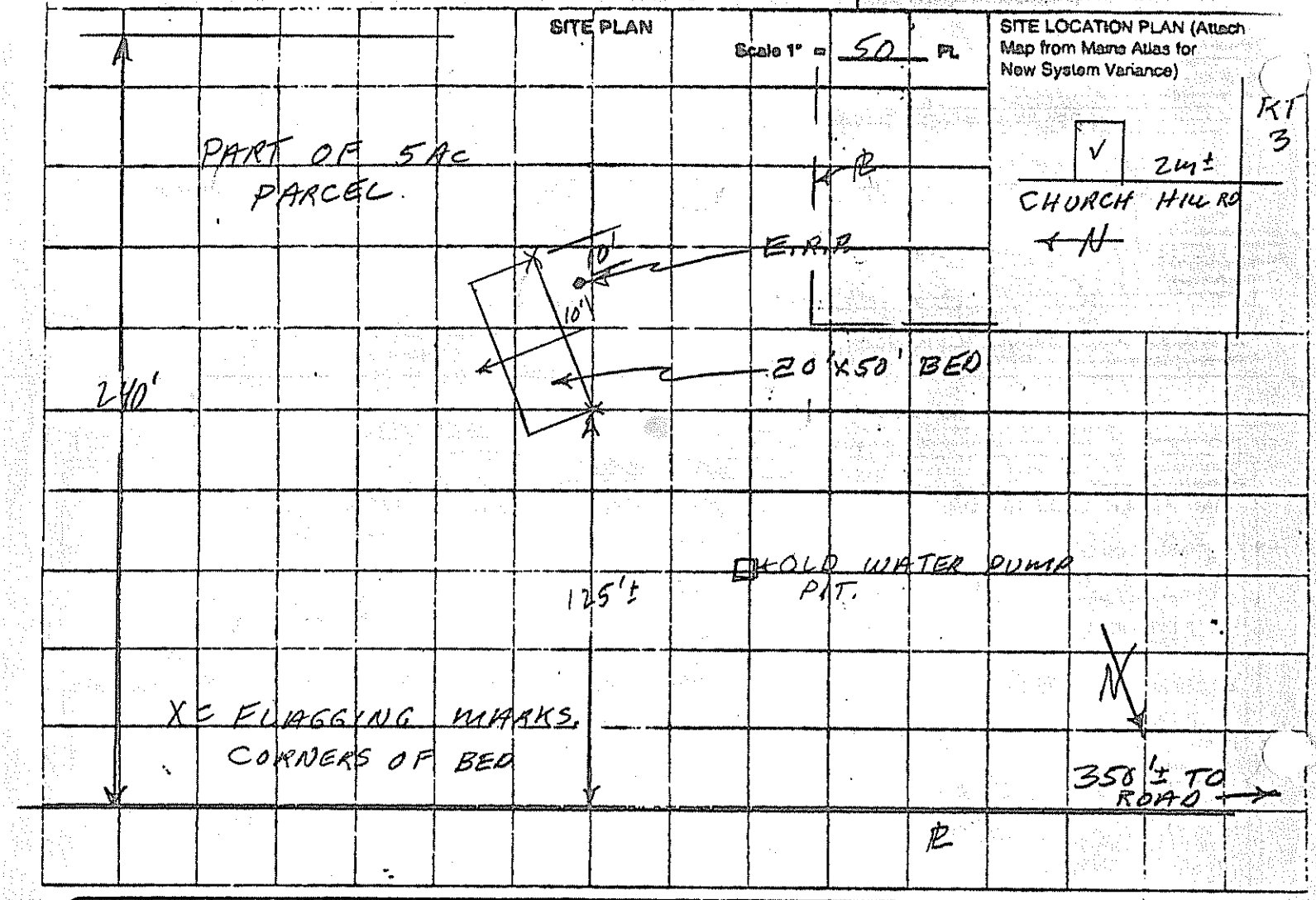

SOIL DESCRIPTION AND CLASSIFICATION (Location of Observation Holes Shown Above)

Observation Hole 1 ☐ Test Pit ☒ Boring

+1 " Depth of Organic Horizon Above Mineral Soil

Depth Below Mineral Soil Surface (Inches)	Texture	Consistency	Color	Mottling
0–16	S.L.	FRIABLE	B	
16–30	G.T.	FIRM	G.B.	

Soil	Classification	Slope	Limiting Factor
3 (Profile)	C (Condition)	6 %	16

☒ Ground Water ☐ Restrictive Layer ☐ Bedrock

Observation Hole _____ ☐ Test Pit ☐ Boring

_____ " Depth of Organic Horizon Above Mineral Soil

Depth Below Mineral Soil Surface (Inches)	Texture	Consistency	Color	Mottling
0–20				

Soil	Classification	Slope	Limiting Factor
(Profile)	(Condition)	%	

☐ Ground Water ☐ Restrictive Layer ☐ Bedrock

[signature] #51 3/10/84

SUBSURFACE WASTEWATER DISPOSAL SYSTEM APPLICATION

Division of Health Engineering

Town, City, Plantation	Street, Road, Subdivision	Owners Name
AUGUSTA	CHURCH HILL RD	PELLETIER

SUBSURFACE WASTEWATER DISPOSAL PLAN

Scale 1" = 20' Ft. OR AS SHOWN

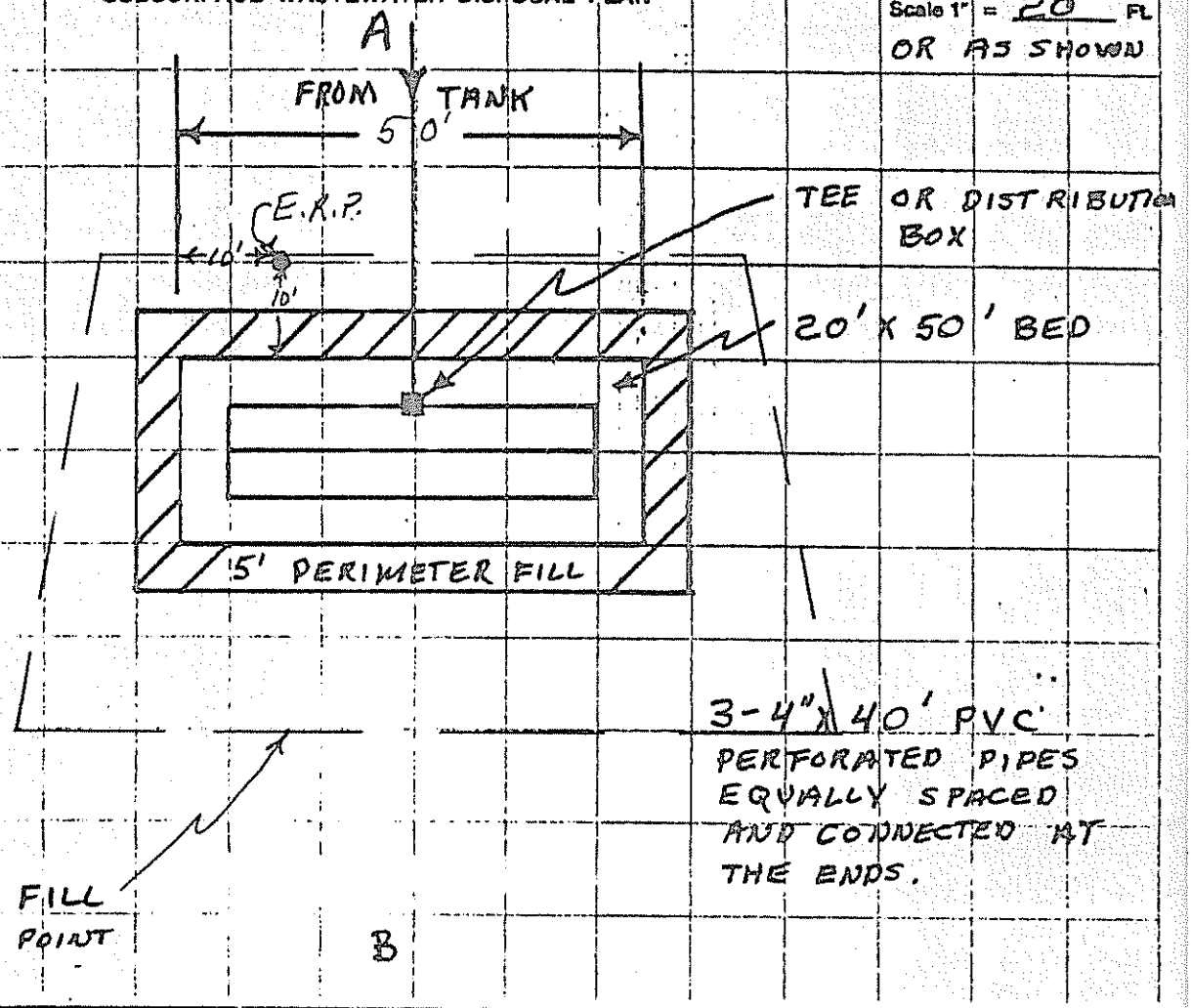

FILL REQUIREMENTS		CONSTRUCTION ELEVATIONS		ELEVATION REFERENCE POINT LOCATION & DESCRIPTION
Depth of Fill (Upslope)	20'	Reference Elevation is	0	NAIL IN 10" PINE
Depth of Fill (Downslope)	30±	Bottom of Disposal Area	-64"	
		Top of Distribution Lines or Chambers	-53"	

DISPOSAL AREA CROSS SECTION

Scale:
Vertical: 1 Inch = 5 Ft.
Horizontal: 1 Inch = 10 Ft.

① 3" TOPSOIL CROWNED @ 3%
② 8" SAND ③ 2" COMPACTED HAY
④ 12" CLEAN STONE

FILL MATERIAL TO BE LOAMY SAND

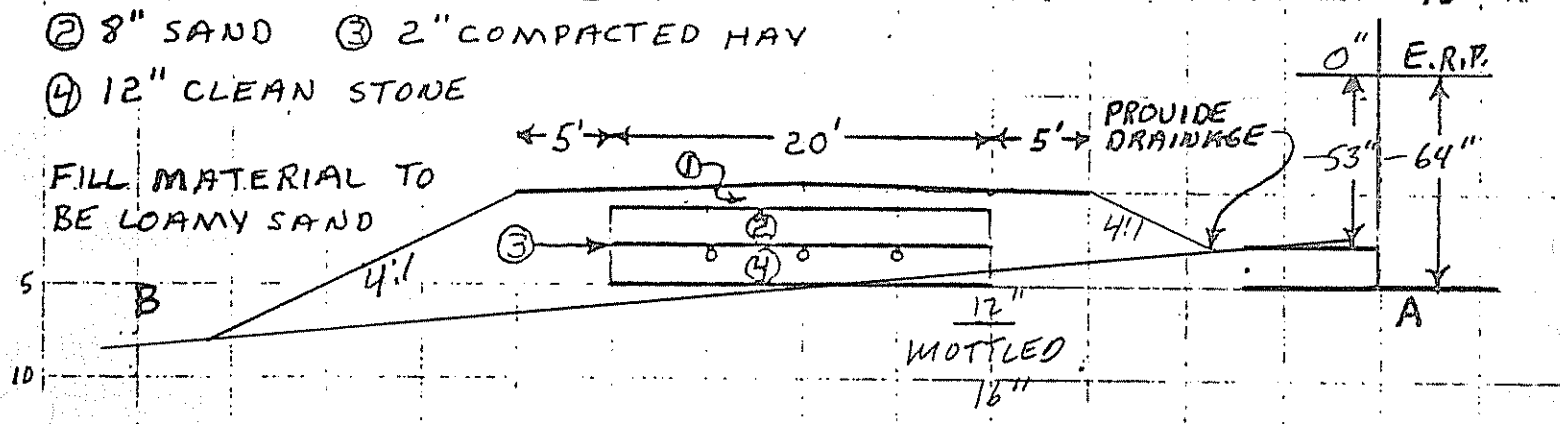

Wm W Richard
Site Evaluator or Professional Engineer's Signature

#51
SE or PE #

3/10/84
Date

Page 3 of 3