SUBSURFACE WASTEWATER DISPOSAL SYSTEM APPLICATION

Department of Human Services
Division of Health Engineering
(207) 289-3826

M2 L203

AUGUSTA PERMIT # 657 TOWN COPY

Date Permit Issued: 3 6 86 $ 4009 FEE ☐ If Double Fee Charged

Local Plumbing Inspector Signature L.P.I. # 808

PROPERTY ADDRESS

Town Or Plantation	AUGUSTA
Street Subdivision Lot #	GREEN ACRES SUB. LOT 20 RODRIGUE HEIGHTS

PROPERTY OWNERS NAME

Last: RODRIGUE First: PAUL

Applicant Name:	
Mailing Address of Owner/Applicant (If Different)	40 BUENA VISTA DR AUGUSTA, ME 04330

Owner/Applicant Statement

I certify that the information submitted is correct to the best of my knowledge and understand that any falsification is reason for the Local Plumbing Inspector to deny a Permit.

Paul J Rodrigue
Signature of Owner/Applicant Date

Caution: Inspection Required

I have inspected the installation authorized above and found it to be in compliance with the Subsurface Wastewater Disposal Rules.

George Lowry Jr.
Local Plumbing Inspector Signature 5-28-86
Date Approved

PERMIT INFORMATION

THIS APPLICATION IS FOR:

1. ☒ NEW SYSTEM
2. ☐ REPLACEMENT SYSTEM
3. ☐ EXPANDED SYSTEM
4. ☐ SEASONAL CONVERSION
5. ☐ EXPERIMENTAL SYSTEM

THIS APPLICATION REQUIRES:

1. ☒ NO RULE VARIANCE REQUIRED
2. ☐ NEW SYSTEM VARIANCE Attach New System Variance Form
   ☐ REPLACEMENT SYSTEM VARIANCE Attach Replacement System Variance Form
3. ☐ Requiring Local Plumbing Inspector Approval
4. ☐ Requires State and Local Plumbing Inspector Approval

INSTALLATION IS:

COMPLETE SYSTEM

1. ☒ NON-ENGINEERED SYSTEM
2. ☐ PRIMITIVE SYSTEM (Includes Alternative Toilet)
3. ☐ ENGINEERED (+2000 gpd)

INDIVIDUALLY INSTALLED COMPONENTS:

4. ☐ TREATMENT TANK (ONLY)
5. ☐ HOLDING TANK
6. ☐ ALTERNATIVE TOILET (ONLY)
7. ☐ NON-ENGINEERED DISPOSAL AREA (ONLY)
8. ☐ ENGINEERED DISPOSAL AREA (ONLY)
9. ☐ SEPARATED LAUNDRY SYSTEM

IF REPLACEMENT SYSTEM:

YEAR FAILING SYSTEM INSTALLED _____

THE FAILING SYSTEM IS:

1. ☐ BED 3. ☐ TRENCH
2. ☐ CHAMBER 4. ☐ OTHER: _____

DISPOSAL SYSTEM TO SERVE:

1. ☒ SINGLE FAMILY DWELLING
2. ☐ MODULAR OR MOBILE HOME
3. ☐ MULTIPLE FAMILY DWELLING
4. ☐ OTHER _____ SPECIFY

SIZE OF PROPERTY	ZONING
31,000 M' ±	

TYPE OF WATER SUPPLY

DRILLED

DESIGN DETAILS (SYSTEM LAYOUT SHOWN ON PAGE 3)

TREATMENT TANK

1. ☒ SEPTIC: ☐ Regular ☐ Low Profile
2. ☐ AEROBIC

SIZE: 1000 GALS.

WATER CONSERVATION

1. ☐ NONE
2. ☒ LOW VOLUME TOILET
3. ☐ SEPARATED LAUNDRY SYSTEM
4. ☐ ALTERNATIVE TOILET

SPECIFY: _____

PUMPING

1. ☒ NOT REQUIRED
2. ☐ MAY BE REQUIRED (DEPENDING ON TREATMENT TANK LOCATION AND ELEVATION)
3. ☐ REQUIRED

DOSE: _____ GALS.

CRITERIA USED FOR DESIGN FLOW (BEDROOMS, SEATING, EMPLOYEES, WATER RECORDS, ETC.)

3 BEDROOM

SOIL CONDITIONS USED FOR DESIGN PURPOSES

PROFILE	CONDITION
2	A/C

DEPTH TO LIMITING FACTOR: 24/36

SIZE RATINGS USED FOR DESIGN PURPOSES

1. ☐ SMALL
2. ☐ MEDIUM
3. ☒ MEDIUM-LARGE
4. ☐ LARGE
5. ☐ EXTRA LARGE

DISPOSAL AREA TYPE/SIZE

1. ☒ BED 1000 Sq. Ft.
2. ☐ CHAMBER _____ Sq. Ft.
   ☐ REGULAR ☐ H-20
3. ☐ TRENCH _____ Linear Ft.
4. ☐ OTHER: _____

DESIGN FLOW: 300 (GALLONS/DAY)

MAR 3 1986 RECEIVED

SITE EVALUATOR STATEMENT

(☐ SITE EVALUATION WAIVED BY LOCAL OPTION)

On 2/27/86 (date) I conducted a site evaluation for this project and certify that the data reported is accurate. The system I propose is in accordance with the Subsurface Wastewater Disposal Rules.

Wm W. Richard
Site Evaluator Signature #51 SE# 2/27/86 Date

* Local Plumbing Inspectors Signature if a Local Site Evaluation Waiver under a Local Option

SUBSURFACE WASTEWATER DISPOSAL SYSTEM APPLICATION

Department of Human Services
Division of Health Engineering

Plantation | Street, Road, Subdivision | Owners Name

SITE PLAN

Scale 1" = 50' Ft.

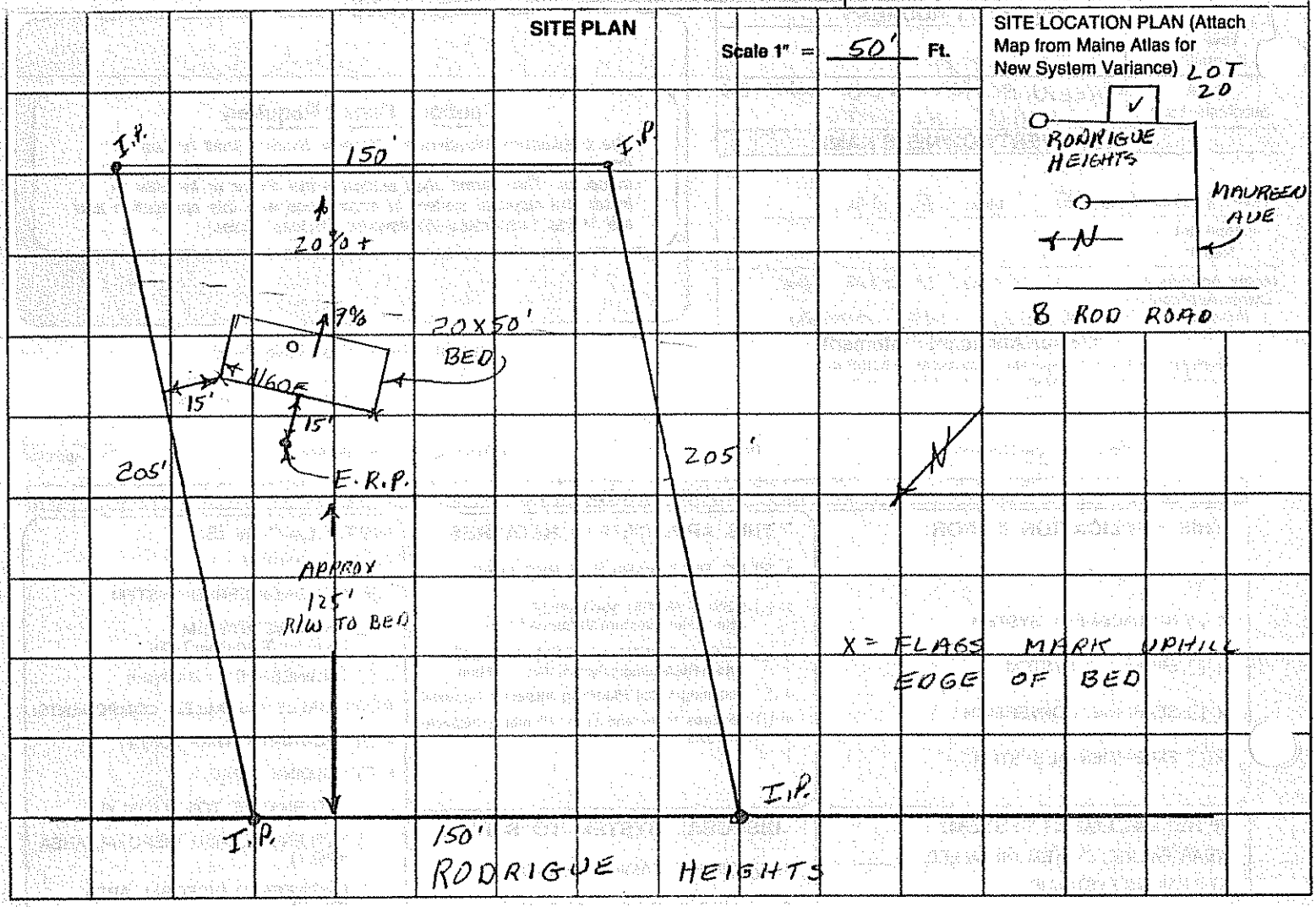

SOIL DESCRIPTION AND CLASSIFICATION (Location of Observation Holes Shown Above)

Observation Hole 1 ☐ Test Pit ☒ Boring

+2" Depth of Organic Horizon Above Mineral Soil

DEPTH BELOW MINERAL SOIL SURFACE (Inches)

Texture	Consistency	Color	Mottling
S.L.	FRIABLE	B	
G.T.	FIRM	G.B.	24"
BEDROCK POSS. 36"			

Soil Profile	Classification Condition	Slope %	Limiting Factor	
2	A/C	9	24/36	☒ Ground Water ☐ Restrictive Layer ☒ Bedrock

Observation Hole _____ ☐ Test Pit ☐ Boring

_____ Depth of Organic Horizon Above Mineral Soil

DEPTH BELOW MINERAL SOIL SURFACE (Inches)

Texture	Consistency	Color	Mottling

Soil Profile	Classification Condition	Slope %	Limiting Factor	
				☐ Ground Water ☐ Restrictive Layer ☐ Bedrock

Site Evaluator or Professional Engineer's Signature | SE# / PE# #51 | Date 2/27/86

HHE - 200 Rev. 4/83

Department of Human Services
Division of Health Engineering

DISPOSAL SYSTEM APPLICATION

Town

AUGUSTA

Street, Road, Subdivision

GREEN Ac L-20

Owners Name

RODRIGUE

SUBSURFACE WASTEWATER DISPOSAL PLAN

Scale 1" = 20' Ft.
OR AS SHOWN

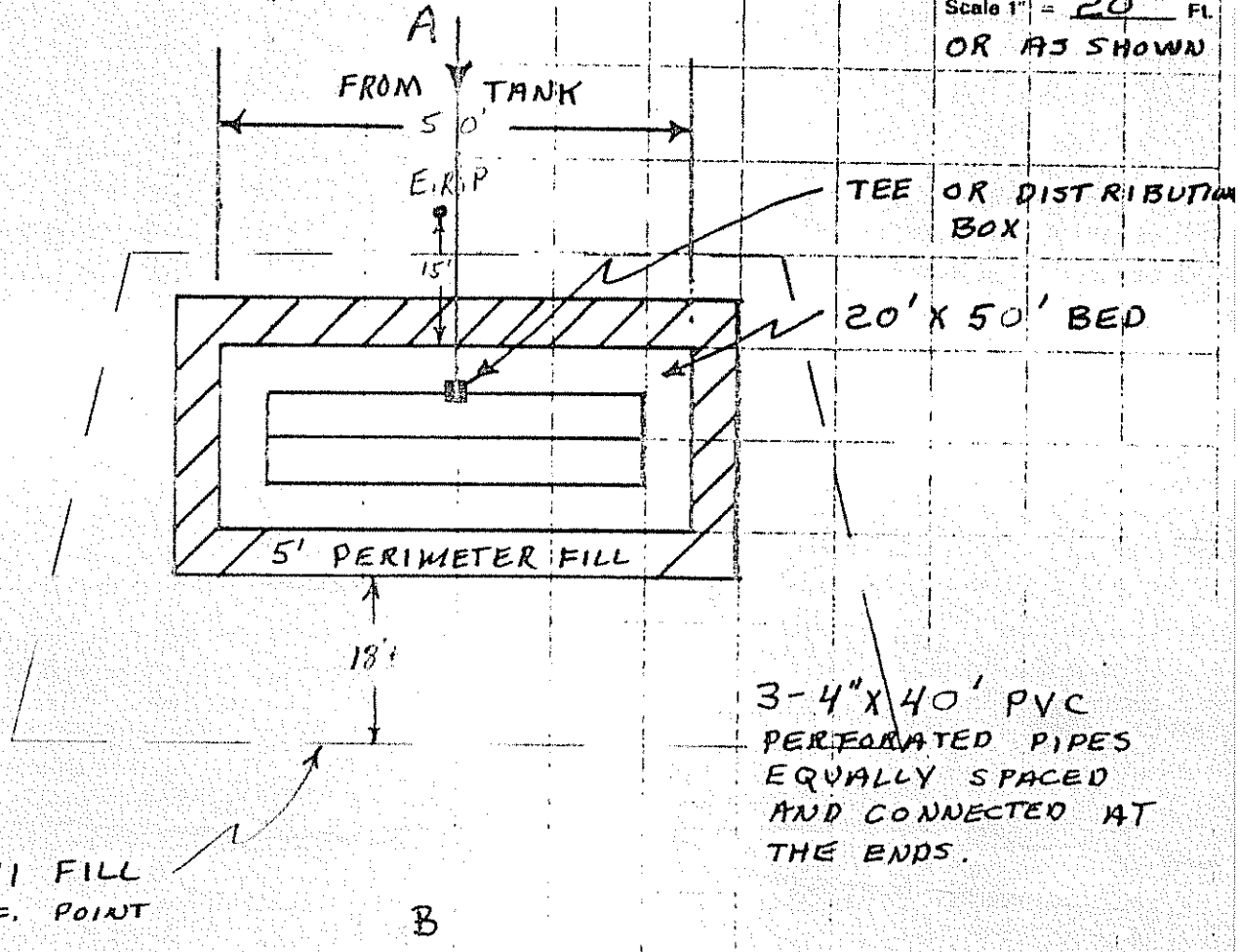

FILL REQUIREMENTS		CONSTRUCTION ELEVATIONS		ELEVATION REFERENCE POINT LOCATION & DESCRIPTION
Depth of Fill (Upslope)	12	Horizontal Elevation of	0	HORIZONTAL SLASH ON
Depth of Fill (Downslope)	30±	Bottom of Disposal Area	-80"	FLAGGED 5" BIRCH TREE
		Top of Distribution Lines or Chambers	-69"	

DISPOSAL AREA CROSS SECTION

Scale:
Vertical: 1 inch = 5 Ft.
Horizontal: 1 inch = 10 Ft.

① 3" TOPSOIL CROWNED @ 3%
② 8" SAND ③ 2" COMPACTED HAY
④ 12" CLEAN STONE

FILL MATERIAL TO BE LOAMY SAND

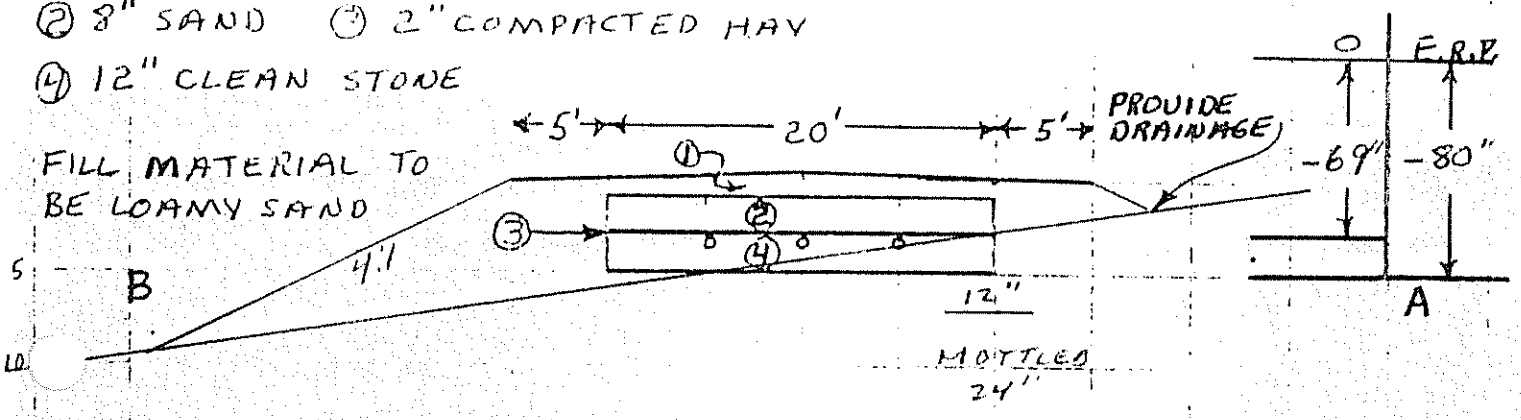

Wm W Richard

#51

2/27/86