SUBSURFACE WASTEWATER DISPOSAL SYSTEM APPLICATION

Division of Health Engineering
(207) 289-3826

M 2 194

AUGUSTA PERMIT # 193 STATE COPY

Date Permit Issued: 4 18 84

$ 40 FEE ☐ If Double Charged

Robert St Pierre
Local Plumbing Inspector Signature

L.P.I. # 6617

PROPERTY ADDRESS

Town Or Plantation	AUGUSTA
Street Subdivision Lot #	MAUREEN DRIVE LOT #9

PROPERTY OWNERS NAME

Last: RODRIGUE First: RENE

Applicant Name	
Mailing Address of Owner/Applicant (If Different)	WEST RIVER RD. AUGUSTA, ME 04330

Owner/Applicant Statement

I certify that the information submitted is correct to the best of my knowledge and understand that any falsification is reason for the Local Plumbing Inspector to deny a Permit.

Signature of Owner/Applicant Date

Caution: Inspection Required

I have inspected the installation authorized above and found it to be in compliance with the Subsurface Wastewater Disposal Rules.

Robert St Pierre
Local Plumbing Inspector Signature

5/7/84
Date Approved

PERMIT INFORMATION

THIS APPLICATION IS FOR:

1. ☒ NEW SYSTEM
2. ☐ REPLACEMENT SYSTEM
3. ☐ EXPANDED SYSTEM
4. ☐ SEASONAL CONVERSION
5. ☐ EXPERIMENTAL SYSTEM

THIS APPLICATION REQUIRES:

1. ☒ NO RULE VARIANCE REQUIRED
2. ☐ NEW SYSTEM VARIANCE Attach New System Variance Form
   ☐ REPLACEMENT SYSTEM VARIANCE Attach Replacement System Variance Form
   3. ☐ Requires only Local Plumbing Inspector Approval
   4. ☐ Requires both State and Local Plumbing Inspector Approval

INSTALLATION IS

COMPLETE SYSTEM

1. ☒ NON-ENGINEERED SYSTEM
2. ☐ PRIMITIVE SYSTEM (Includes Alternative Toilet)
3. ☐ ENGINEERED (2000 gpd)

INDIVIDUALLY INSTALLED COMPONENTS:

4. ☐ TREATMENT TANK (ONLY)
5. ☐ HOLDING TANK
6. ☐ ALTERNATIVE TOILET (ONLY)
7. ☐ NON-ENGINEERED DISPOSAL AREA (ONLY)
8. ☐ ENGINEERED DISPOSAL AREA (ONLY)
9. ☐ SEPARATED LAUNDRY SYSTEM

IF REPLACEMENT SYSTEM:

YEAR FAILING SYSTEM INSTALLED _____

THE FAILING SYSTEM IS:

1 ☐ BED 3 ☐ TRENCH
2 ☐ CHAMBER 4 ☐ OTHER _____

DISPOSAL SYSTEM TO SERVE:

1. ☒ SINGLE FAMILY DWELLING
2. ☐ MODULAR OR MOBILE HOME
3. ☐ MULTIPLE FAMILY DWELLING
4. ☐ OTHER _____ SPECIFY

SIZE OF PROPERTY: 35,000±

ZONING: RES

TYPE OF WATER SUPPLY

DRILLED

DESIGN DETAILS (SYSTEM LAYOUT SHOWN ON PAGE 3)

TREATMENT TANK

1. ☒ SEPTIC: ☐ Regular ☐ Low Profile
2. ☐ AEROBIC

SIZE 1000 GALS

WATER CONSERVATION

1. ☐ NONE
2. ☒ LOW VOLUME TOILET
3. ☐ SEPARATED LAUNDRY SYSTEM
4. ☐ ALTERNATIVE TOILET

SPECIFY _____

PUMPING

1. ☒ NOT REQUIRED
2. ☐ MAY BE REQUIRED (DEPENDING ON TREATMENT TANK LOCATION AND ELEVATION)
3. ☐ REQUIRED

DOSE: _____ GALS.

CRITERIA USED FOR DESIGN FLOW (BEDROOMS, SEATING EMPLOYEES, WATER RECORDS, ETC.)

3 BEDROOM

SOIL CONDITIONS USED FOR DESIGN PURPOSES

PROFILE	CONDITION
4	C

DEPTH TO LIMITING FACTOR 24

SIZE RATINGS USED FOR DESIGN PURPOSES

1. ☐ SMALL
2. ☒ MEDIUM
3. ☐ MEDIUM-LARGE
4. ☐ LARGE
5. ☐ EXTRA LARGE

DISPOSAL AREA TYPE/SIZE

1. ☒ BED 800 Sq. Ft.
2. ☐ CHAMBER _____ Sq. Ft.
   ☐ REGULAR ☐ H-20
3. ☐ TRENCH _____ Linear Ft.
4. ☐ OTHER: _____

DESIGN FLOW: 300 (GALLONS DAY)

SITE EVALUATOR STATEMENT

☐ SITE EVALUATION WAIVED BY LOCAL OPTION

On 4/11/84 (date) I conducted a site evaluation for this project and certify that the data reported is accurate. The system I propose is in accordance with the Subsurface Wastewater Disposal Rules.

Alan W Richards
Site Evaluator or Professional Engineer's Signature

#51
SE# · PE#

4/14/84
Date

* Local Plumbing Inspectors Signature if a Local Site Evaluation Waiver under a Local Option

City

Town, City, Plantation | Street, Road, Subdivision | Owners Name

SITE PLAN

Scale 1" = 50 FT.

SITE LOCATION PLAN (Attach Map from Maine Atlas for New System Variance)

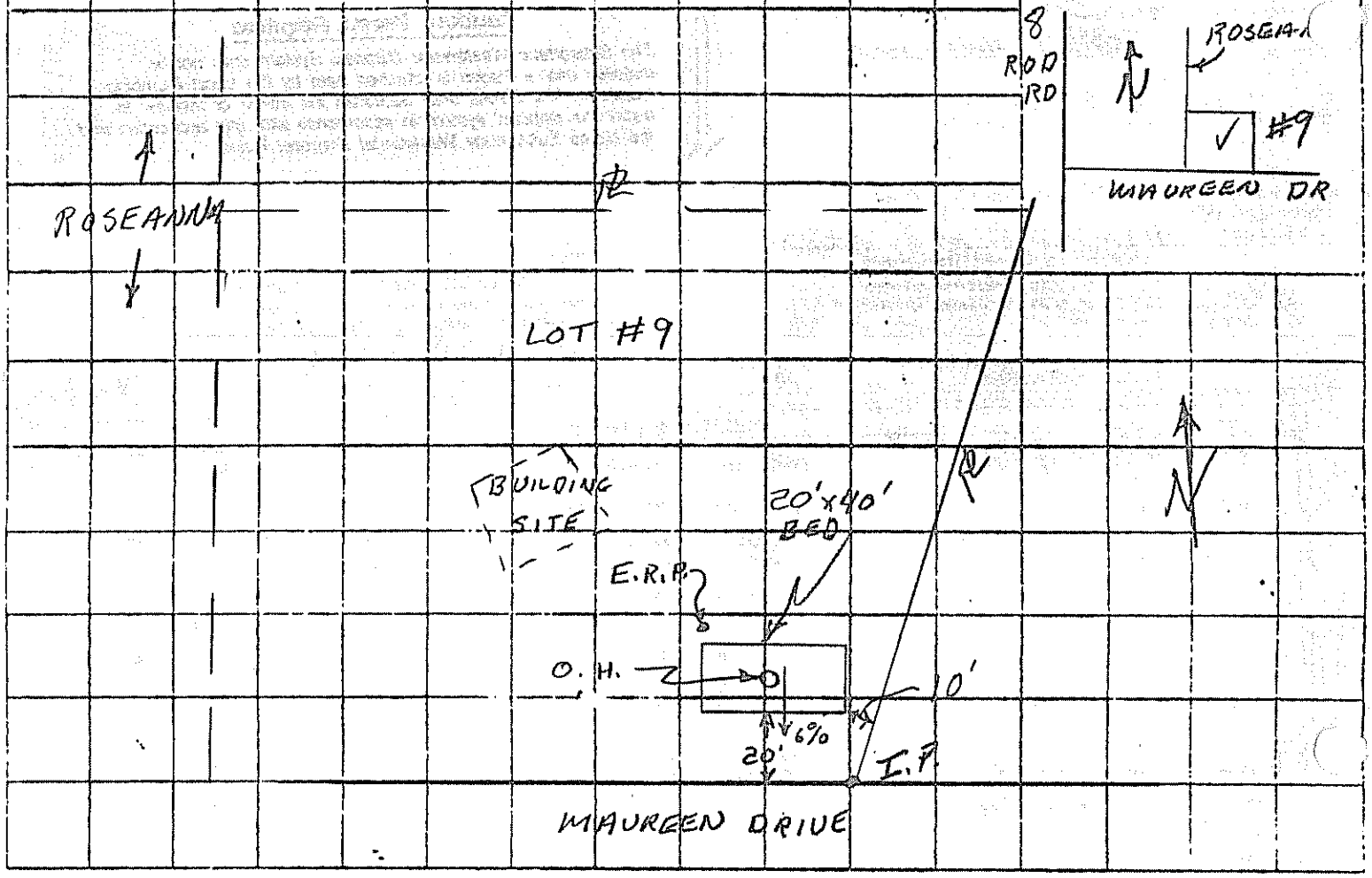

SOIL DESCRIPTION AND CLASSIFICATION (Location of Observation Holes Shown Above)

Observation Hole 1 ☐ Test Pit ☒ Boring

+1 " Depth of Organic Horizon Above Mineral Soil

Texture	Consistency	Color	Mottling
L.S.	FRIABLE	B	
			24
	FIRM	G.B.	
			42

DEPTH BELOW MINERAL SOIL SURFACE (Inches): 0, 5, 10, 15, 20, 30, 40, 50

Soil	Classification	Slope	Limiting Factor
4 (Profile)	C (Condition)	6 %	24" ☐ Ground Water ☐ Restrictive Layer ☐ Bedrock

Observation Hole _____ ☐ Test Pit ☐ Boring

_____ " Depth of Organic Horizon Above Mineral Soil

Texture	Consistency	Color	Mottling

DEPTH BELOW MINERAL SOIL SURFACE (Inches): 0, 5, 10, 15, 20, 30, 40, 50

Soil	Classification	Slope	Limiting Factor
(Profile)	(Condition)	%	" ☐ Ground Water ☐ Restrictive Layer ☐ Bedrock

[signature] #51 4/14/84

SURFACE WASTEWATER DISPOSAL SYSTEM APPLICATION

Town, Plantation: AUGUSTA

Street, Road, Subdivision: MAUREEN DR LOT 9

Division of Health Engineering

Owners Name: RODRIGUE

SUBSURFACE WASTEWATER DISPOSAL PLAN

Scale 1" = 20 Ft. OR AS SHOWN

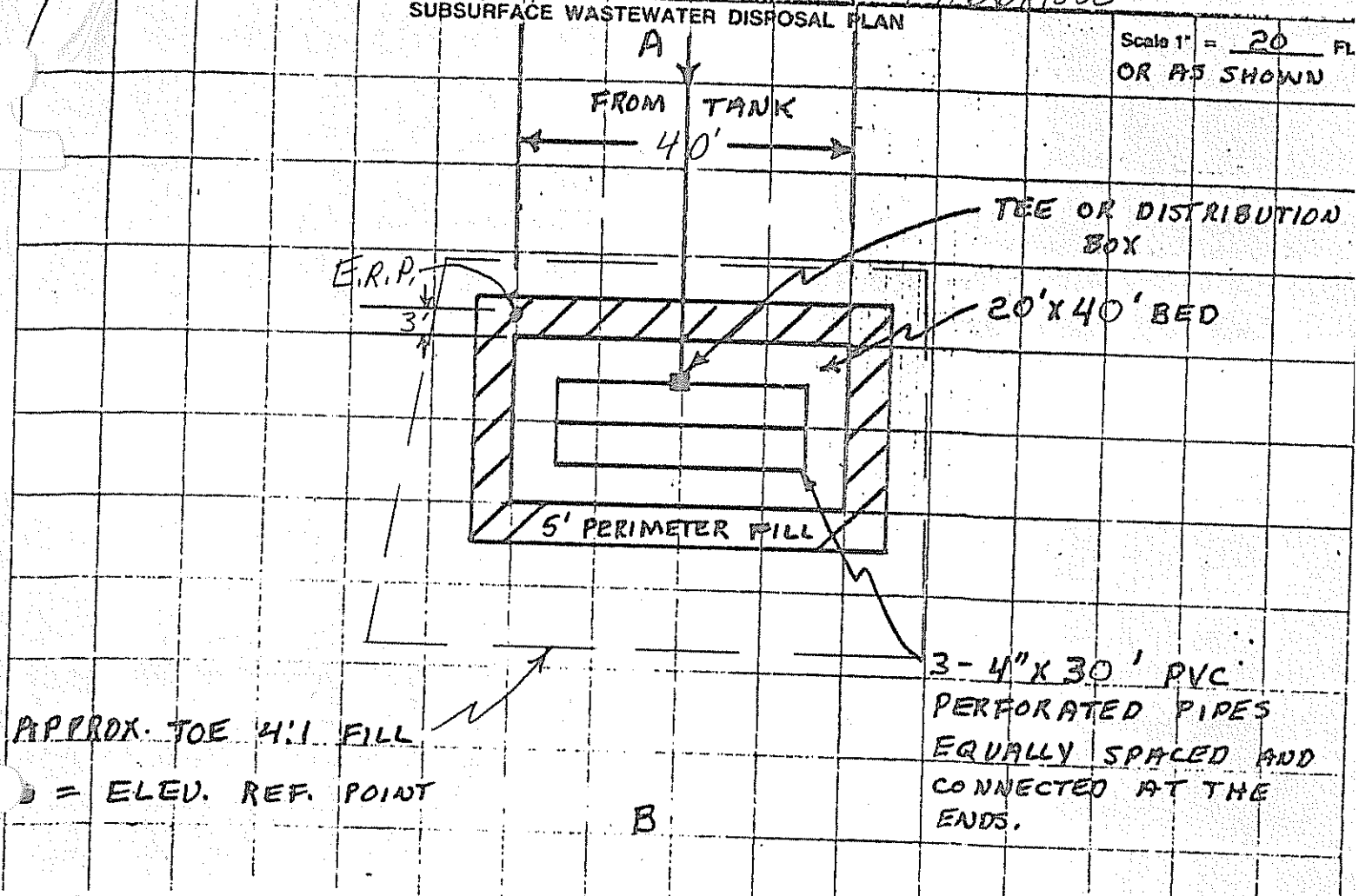

FILL REQUIREMENTS		CONSTRUCTION ELEVATIONS		ELEVATION REFERENCE POINT LOCATION & DESCRIPTION
Depth of Fill (Upslope)	12	Reference Elevation is	0	NAIL IN 3" MAPLE
Depth of Fill (Downslope)	21±	Bottom of Disposal Area	-72"	
		Top of Distribution Lines or Chambers	-61"	

DISPOSAL AREA CROSS SECTION

Scale:
Vertical: 1 inch = 5 Ft.
Horizontal: 1 inch = 10 Ft.

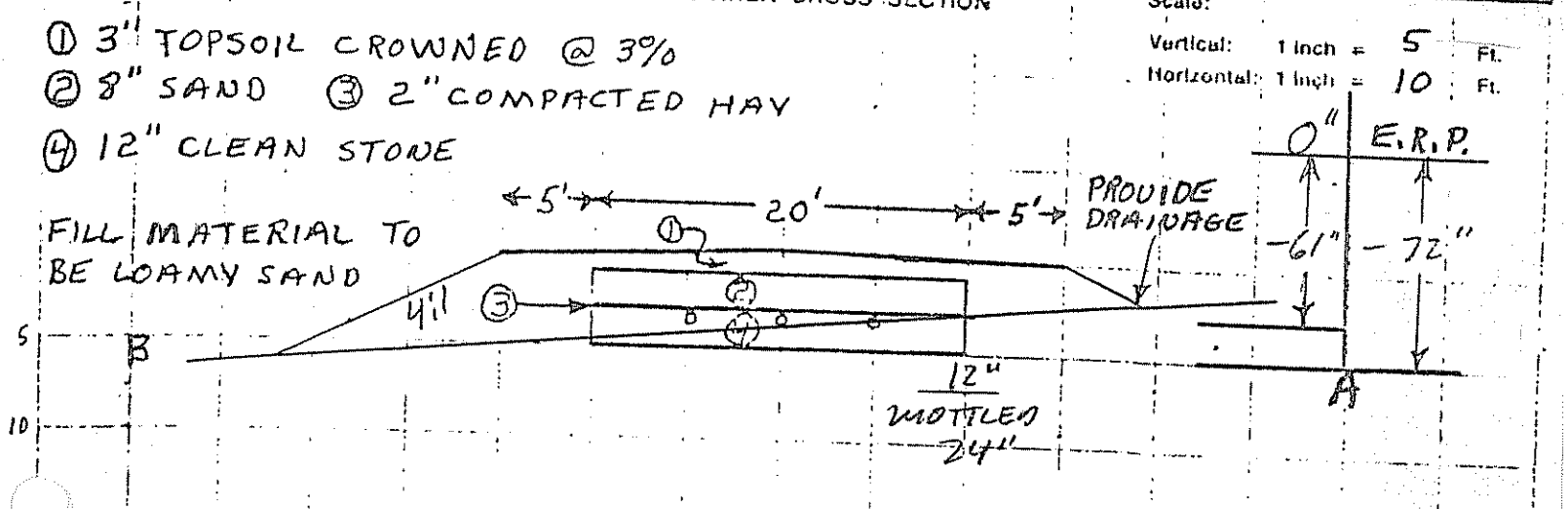

Wm W Richard

Site Evaluator or Professional Engineer's Signature

#51

4/14/84

Date

Page 3 of 3