map 2 Lot 191 & 192

SUBSURFACE WASTEWATER DISPOSAL SYSTEM APPLICATION

03118640

PROPERTY ADDRESS

Town Or Plantation	Augusta
Street Subdivision Lot #	15 Roseanne Ave. Green Acres Sub. Lot #6

PROPERTY OWNER'S NAME

Last: First:

Applicant Name:	Rodrigue Builders
Mailing Address of Owner/Applicant (If Different)	R-3 B-979 Augusta Me 04330

AUGUSTA Permit Issued: 9/28/99 4277 $ 100 TOWN COPY ☐ If Double Fee Charged FEE

L.P.I. # 8150

Local Plumbing Inspector Signature

OWNER/APPLICANT STATEMENT

I certify that the information submitted is correct to the best of my knowledge and understand that any falsification is reason for the Local Plumbing Inspector to deny a Permit.

[signature] 9/14/99

Signature of Owner/Applicant Date

CAUTION: INSPECTION REQUIRED

I have inspected the installation authorized above and found it to be in compliance with the Subsurface Wastewater Disposal Rules.

Rough insp. 1300

Local Plumbing Inspector Signature Date Approved

PERMIT INFORMATION

THIS APPLICATION IS FOR:

1. ■ NEW SYSTEM
2. ☐ REPLACEMENT SYSTEM
3. ☐ EXPANDED SYSTEM
4. ☐ EXPERIMENTAL SYSTEM

SEASONAL CONVERSION

to be completed by the LPI

5. ☐ SYSTEM COMPLIES WITH RULES
6. ☐ CONNECTED TO SANITARY SEWER
7. ☐ SYSTEM INSTALLED - P# _____
8. ☐ SYSTEM DESIGN RECORDED AND ATTACHED

IF REPLACEMENT SYSTEM:

YEAR FAILING SYSTEM INSTALLED _____

THE FAILING SYSTEM IS

1. ☐ BED 3. ☐ TRENCH
2. ☐ CHAMBER 4. ☐ OTHER _____

SIZE OF PROPERTY	ZONING

THIS APPLICATION REQUIRES:

1. ■ NO RULE VARIANCE
2. ☐ NEW SYSTEM VARIANCE Attach New System Variance Form
3. ☐ REPLACEMENT SYSTEM VARIANCE Attach Replacement System Variance Form
   a. ☐ Requires Local Plumbing Inspector Approval
   b. ☐ Requires State and Local Plumbing Inspector Approval
4. ☐ MINIMUM LOT SIZE VARIANCE

DISPOSAL SYSTEM TO SERVE:

1. ■ SINGLE FAMILY DWELLING
2. ☐ MODULAR OR MOBILE HOME
3. ☐ MULTIPLE FAMILY DWELLING
4. ☐ OTHER _____ SPECIFY

INSTALLATION IS:

COMPLETE SYSTEM

1. ■ NON-ENGINEERED SYSTEM
2. ☐ PRIMITIVE SYSTEM (Includes Alternative Toilet)
3. ☐ ENGINEERED (+ 2000 gpd)

INDIVIDUALLY INSTALLED COMPONENTS

4. ☐ TREATMENT TANK (ONLY)
5. ☐ HOLDING TANK _____ GAL.
6. ☐ ALTERNATIVE TOILET (ONLY)
7. ☐ NON-ENGINEERED DISPOSAL AREA (ONLY)
8. ☐ ENGINEERED DISPOSAL AREA (ONLY)
9. ☐ SEPARATED LAUNDRY SYSTEM

TYPE OF WATER SUPPLY

Drilled well

DESIGN DETAILS (SYSTEM LAYOUT SHOWN ON PAGE 3)

TREATMENT TANK

1. ■ SEPTIC: ■ Regular ☐ Low Profile
2. ☐ AEROBIC

SIZE 1000 GALS.

WATER CONSERVATION

1. ■ NONE
2. ☐ LOW VOLUME TOILET
3. ☐ SEPARATED LAUNDRY SYSTEM
4. ☐ ALTERNATIVE TOILET SPECIFY _____

PUMPING

1. ☐ NOT REQUIRED
2. ■ MAY BE REQUIRED (DEPENDING ON TREATMENT TANK LOCATION & ELEVATION)
3. ☐ REQUIRED

DOSE: 65 GALS.

CRITERIA USED FOR DESIGN FLOW (BEDROOMS, SEATING) EMPLOYEES, WATER RECORDS, ETC.)

■ bedrooms 3*

SYSTEM SIZE TO REMAIN THE SAME.

DESIGN FLOW: 360 (GALLONS/DAY)

SOIL CONDITIONS USED FOR DESIGN PURPOSES

PROFILE	CONDITION
4	C/A

DEPTH TO LIMITING FACTOR: 16/28"

SIZE RATINGS USED FOR DESIGN PURPOSES

1. ☐ SMALL
2. ■ MEDIUM
3. ☐ MEDIUM-LARGE
4. ☐ LARGE
5. ☐ EXTRA-LARGE

DISPOSAL AREA TYPE/SIZE

1. ☐ BED _____ Sq. Ft.
2. ■ CHAMBER 600 Sq. Ft. ■ REGULAR ☐ H-20
3. ☐ TRENCH _____ Linear Ft.
4. ☐ OTHER: _____

SITE EVALUATOR STATEMENT

On 12/19/87 (date) I conducted a site evaluation for this project and certify that the data reported is accurate. The system I propose is in accordance with the Subsurface Wastewater Disposal Rules.

Revised to 9/20/99 DO

[signature] 51 3/10/88

Site Evaluator Signature SE# Date

Approved for use as HHE 200 by Division of Health Engineering 9/87

SUBSURFACE WASTEWATER DISPOSAL SYSTEM APPLICATION

03118640

Town, City, Plantation: Augusta

Street, Road, Subdivision: Green Acres Sub. Lot #6

Owner's Name:

SITE PLAN

Scale: 1" = 50 Ft. or as Shown

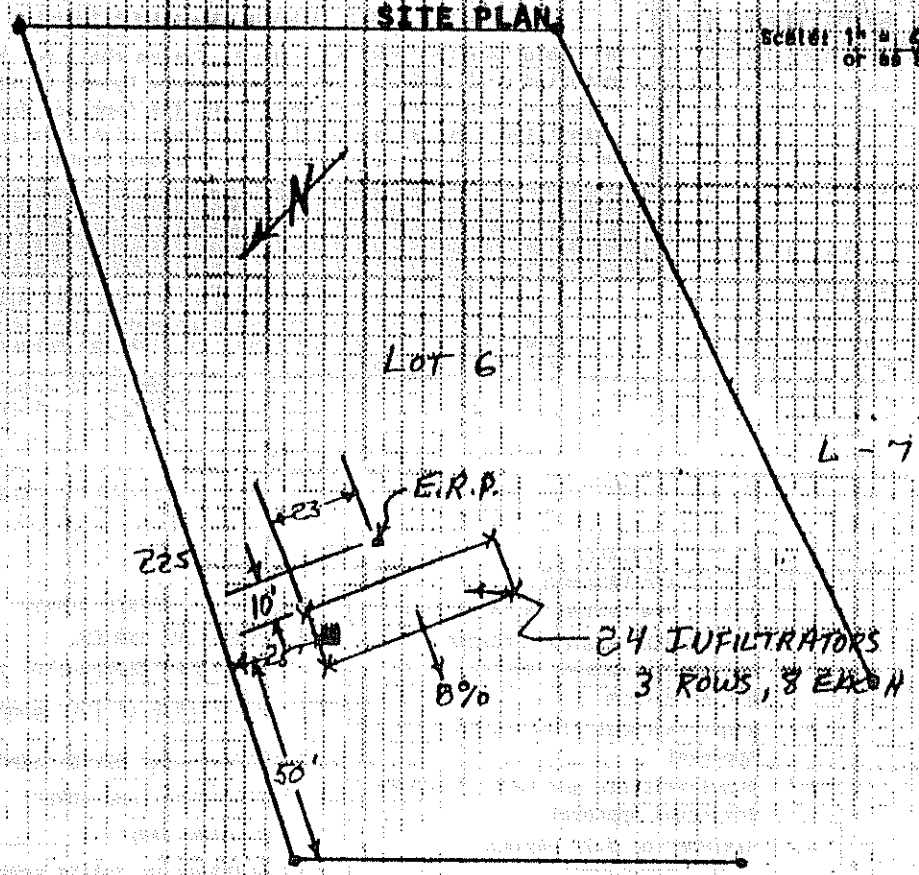

SITE LOCATION PLAN
(Attach Map from Maine [illegible] for New System Variance,

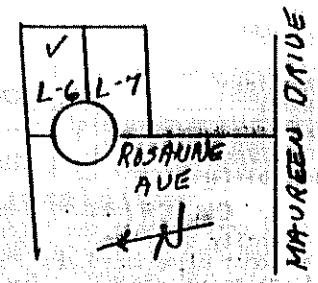

X= FLAGS MARK APPROX CORNERS OF SYSTEM

ROSANNE AVE

CUL DE SAC

SOIL DESCRIPTION AND CLASSIFICATION (Location of Observation Holes Shown Above)

Observation Hole 87-2 ☒ Test Pit ☐ Boring

+2 " Depth of Organic Horizon Above Mineral Soil

Inches	Texture	Consistency	Color	Mottling
0				
6	L.F.S.	FRIABLE	B	
10				
15				
20				16
			G.S.	
30	BEDROCK		28"	
40				
50				

Depth Below Mineral Surface

Soil Classification	Slope	Limiting Factor	
4 C/A	8 %	16/28	☒ Ground Water ☐ Restr. Layer ☒ Bedrock
Profile Condition			

Observation Hole _____ ☐ Test Pit ☐ Boring

_____ " Depth of Organic Horizon Above Mineral Soil

Inches	Texture	Consistency	Color	Mottling
0				
6				
10				
15				
20				
30				
40				
50				

Depth Below Mineral Surface

Soil Classification	Slope	Limiting Factor	
	%		☐ Ground Water ☐ Restr. Layer ☐ Bedrock
Profile Condition			

[signature]
Site Evaluator Signature

51
SE#

Revised to 9/27/88
[signature] 3/10/88
Date

Approved for use as HHE 200 by Division of Health Engineering 9/87

SUBSURFACE WASTEWATER DISPOSAL SYSTEM APPLICATION

03118640

Town, City, Plantation	Street, Road, Subdivision	Owner's Name
Augusta	Green Acres Sub. Lot #6	

SUBSURFACE WASTEWATER DISPOSAL PLAN

Scale: 1" = 10 ft. or as shown

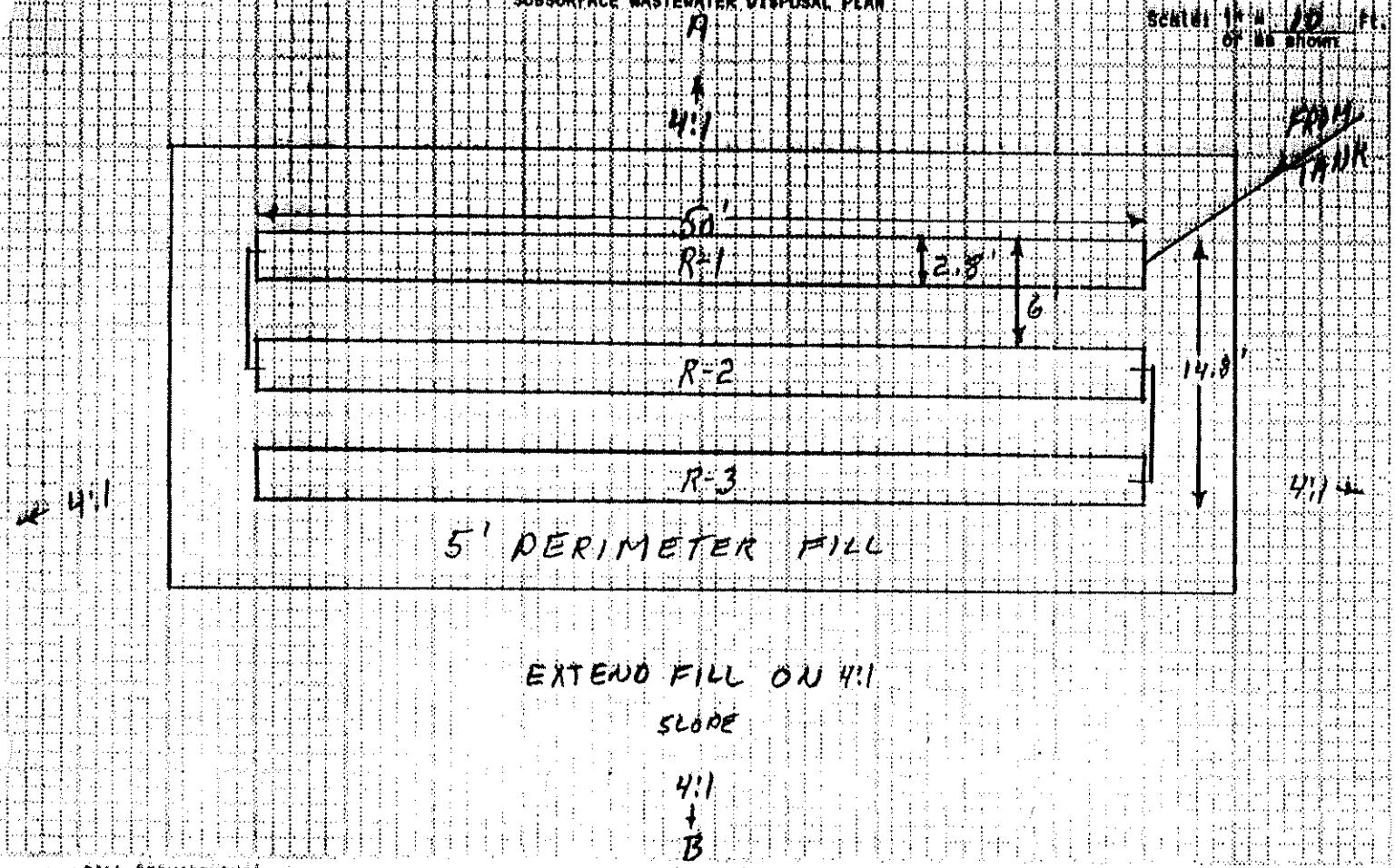

FILL REQUIREMENTS		CONSTRUCTION ELEVATION		ELEVATION REFERENCE POINT
Depth of Fill (Upslope)	19"	Reference Elevation is	0	NAIL IN 6" MAPLE
Depth of Fill (Downslope)	27½"	Bottom of Disposal Area R-1 ONLY	-52"	
		Top of Distribution Lines or Chambers	-37"	

DISPOSAL AREA CROSS SECTION

Scale:
Vertical: 1 inch = 5 ft.
Horizontal: 1 inch = 10 ft.

① 8" TOPSOIL
② SANDY GRAVEL FILL
③ LOAMY SAND FILL
④ 24 INFILTRATORS
3 ROWS, 8 EACH

BOTTOM ELEV.
R-1 -52"
R-2 -55"
R-3 -58"

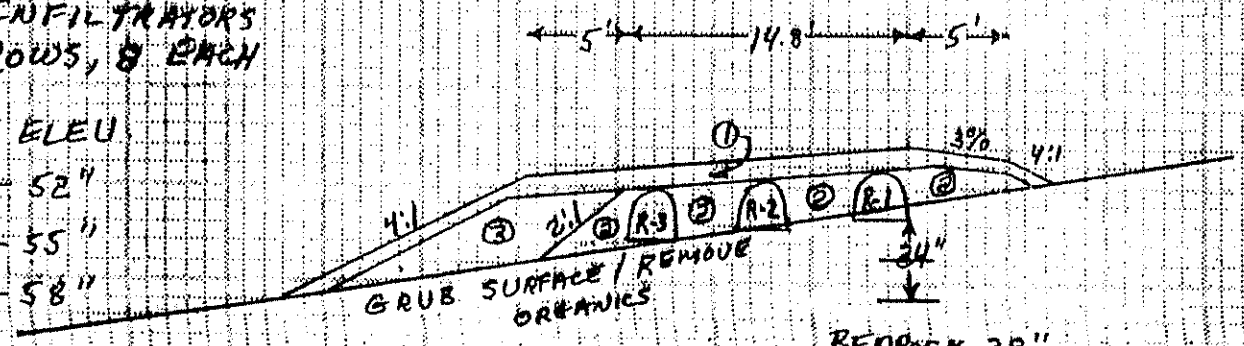

Revised 9/29/99

Site Evaluator Signature

51
SE#

3/10/88
Date

Approved for use as HHE 200 by Division of Health Engineering 9/8