ORIGINAL — To be sent to Division of Health Engineering, Augusta, Maine 04330 Dumont Bert

MAINE DEPARTMENT OF HEALTH AND WELFARE APPLICATION FOR PRIVATE SEWAGE DISPOSAL PERMIT	(For systems disposing of less than 2000 gallons per day)	This is NOT a permit; this form when completed must be presented to the Local Plumbing Inspector to obtain a permit.	Page 1 of 2

Town	Street, Road, etc. / If on water body, give name	Permit No.	Date
AUGUSTA	CATHY STREET		

Owner of property: BERT & LEO DUMONT, Owner's address: AUGUSTA, MAINE

Size of lot: 32,600 (X) Sq. feet ( ) Acres

Name & type of establishment if other than private home

Is lot Zoned? ( ) Yes (X) No

Type of Zoning: ( ) Residential ( ) Commercial ( ) Resource Protection

Name of applicant, Owner's agent: X Leo A. Dumont

Applicant's address, Street, Box, etc.: X 349 Northern Ave. Tel. No. 622 2564

Town: X Augusta Maine Me

Applicant's signature: X Leo A. Dumont Date X 5-29-75

Owner's signature

If you plan to use a previous subdivision approval in lieu of site investigation, please submit one of the following:
( ) Deed restriction re. private sewage disposal
( ) Copy of the subdivision's soils report
( ) Soils report from a State Agency

Subdivision name: B & L DUMONT Lot No.: # 14

This application is for: (X) New System ( ) Expanded System ( ) Replacement System ( ) Replacement of ( ) Treatment Tank Only ( ) Disposal Area Only

The water supply on this property is ( ) Dug well, depth ____, lining ____; ( ) Drilled well, depth ____, lining ____; Spring ( ) DRILLED WELL TO BE INSTALLED MINIMUM 100 FEET FROM TANK AND BED depth ____, lining ____; Surface water ( ) Body, ( ) Course—( ) with disinfection, ( ) without disinfection. ( ) Public Utility, name ____

SITE INVESTIGATION

Show location of pits and/or borings on sketch on page 2, and refer to completed sample form and Chapter 4 of the Code, II.

	Soil Profile No. 1	Soil Profile No. 2	Soil Profile No. 3	Soil Profile No. 4	Soil Profile No. 5
	( ) Pit (X) Boring	( ) Pit (X) Boring	( ) Pit (X) Boring	( ) Pit (X) Boring	( ) Pit (X) Boring
Thickness and Description of each strata encountered: Organic strata	+ 2 Inches	+ 2 Inches	+ 2 Inches	+ 2 Inches	+ 2 Inches
1st strata	RED BROWN SANDY LOAM 6 Inches	RED BROWN SANDY LOAM 7 Inches	red BROWN SANDY LOAM 7 Inches	RED BROWN SANDY LOAM 5 Inches	RED BROWN SANDY LOAM 6 Inches
2nd strata	YELLOW BROWN SANDY LOAM 18 Inches	YELLOW BROWN SANDY LOAM 20 Inches	YELLOW BROWN SANDY LOAM 21 Inches	YELLOW BROWN SANDY LOAM 19 Inches	YELLOW BROWN SANDY LOAM 20 Inches
3rd strata	GREY BROWN GLACIAL TILL 33 Inches	GREY BROWN GLACIAL TILL 28 Inches	GREY BROWN GLACIAL TILL 32 Inches	GREY BROWN GLACIAL TILL 36 Inches	GREY BROWN GLACIAL TILL 24 Inches
Depth from surface of ground to: Total Depth of observation hole Inches	57	55	60	60	50
Max. Ground water table—mottling	( ) None Evident 45 Inches	( ) None Evident 45 Inches	( ) None Evident 45 Inches	( ) None Evident 45 Inches	( ) None Evident 45 Inches
Impervious layer, clay, etc.	(X) None Evident Inches	(X) None Evident Inches	(X) None Evident Inches	(X) None Evident Inches	(X) None Evident Inches
Bedrock	57 Inches ( ) None Evident POSSIBLE	55 Inches ( ) None Evident POSSIBLE	Inches (X) None Evident	Inches (X) None Evident	50 Inches ( ) None Evident POSSIBLE
Type of Bedrock					
Surface slope	13-15%	13-15%	13-15%	13-15%	13-15%
Soil Group & Condition per Table 9-1 of the Code, II	2-B	2-B	2-B	2-B	2-B

On 5/28/75 (date), a site investigation for this project was completed. I supervised this soil evaluation and certify that the results indicated above best represent the soil conditions found. I recommend the following type and size of private sewage disposal system. I also recommend the proposed private sewage disposal system layout and location shown on page 2.

Signature and Registration/Certification Number: William W. Rideout

Date signed: 5/28/75

WILLIAM W. RIDEOUT
CONSULTING GEOLOGIST
RFD #5
GARDINER, MAINE 04345
PHONE (207) 582-4161

(X) Soil Scientist ( ) Geologist ( ) Soil Engineer ( ) Other, must show current letter of certification to LPI

PRIVATE SEWAGE DISPOSAL SYSTEM PROPOSED

Show location of system and details on sketches on page 2 and refer to completed sample form

SYSTEM:
(X) COMBINED SYSTEM
( ) SEPARATED SYSTEM
If separated system—type of human waste dipsosal system to be used:
( ) Sealed Vault Privy
( ) Open Pit Privy
( ) Compost Toilet
( ) Incinerator Toilet
( ) Chemical Toilet
( ) Other, describe

See Chapter 9 of the Code, II.

TREATMENT TANK:
(X) Septic Tank
(X) Concrete
( ) Fiberglas
( ) Metal
Manufacturer—
Size in gallons 1000

( ) Aerobic Tank
Manufacturer—
Model No.
Size in gallons

SUBSURFACE ABSORPTION AREA

Type	SIZE
( ) Trench System: Total trench length. ____	( ) Very Small ( ) Small (X) Medium ( ) Medium Large ( ) Large ( ) Extra Large
(X) Bed System Length 50 Width 10	
( ) Chamber System Number ( ) Type A ( ) Type F ( ) Single File ( ) Cluster	
( ) Mound System Length Width at base	
( ) Special System Length Width	
( ) Non-discharge System Bed-Length Width Holding Tank Size Gal. Manufacturer ( ) Alarm device provided, type	

SITE MODIFICATION
Fill is—(X) required, ( ) not required
Fill will be 3 inches deep

DETAILS RECOMMENDED
(X) A Distribution Box is ~~required~~
Pumping is—( ) required, ( ) is not required.
The base will be ____ gallons
DEPENDS ON HOUSE ELEV.

DISTANCES
(X) Yes ( ) No: The proposed subsurface absorption area will be located at least 100 feet from any and all wells; springs; surface water bodies and courses (lake, pond, ocean, brook, stream, river); swamps; marshes; and bogs.
(X) Yes ( ) No: The proposed subsurface absorption area will be located at least 300 feet from any and all wells and springs producing 2000 gallons or more of water per day and any public water supplies.

PROPERTY / LOT LOCATION MAP

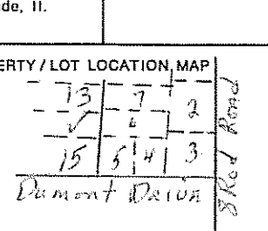

Old Belgrade Rd
Location—roads, landmarks

FOR THE USE OF LPI ONLY

( ) Denial: Application is denied for following reasons; portions of the Code II are cited.
Form is incomplete (____ pg.) as to ( ) General info, ( ) Site Investigation, ( ) System Proposed, ( ) Site Plan, ( ) Disposal System Plan, ( ) Cross-Section, ( ) Statement. See Section 2.3.
( ) Site Investigation indicates site is ( ) totally unsuitable for disposal system; Sections 4.5 and 9.5, Table 9-1 Group 9 and 10. ( ) Unsuitable for system proposed; Sections 4.3, 4.6, 9.5, Table 9-1.
( ) System Proposed does not conform to Code; See Sections 9. ____
( ) Site Investigation indicates site modifications are necessary; See Sections ( ) 4.3, ( ) 4.4, ( ) 4.6, ( ) 8.7, ( ) ____.
( ) Miscellaneous ____ See Section ____.
( ) Acceptance: Application for permit is approved ( ) with condition specified, comply with Section ____ ( ) without condition.

Signed LPI Richard P. Baker Date 6/2/75

HHE-200 7/74

ORIGINAL — To be sent to Division of Health Engineering, Augusta, Maine 04330

MAINE DEPARTMENT OF HEALTH AND WELFARE

APPLICATION FOR PRIVATE SEWAGE DISPOSAL PERMIT

(For systems disposing of less than 2000 gallons per day)

Town	Street, Road, etc. If on water body, give name	Owner of property
AUGUSTA	CATHY STREET	BERT & LEO DUMONT

Site Plan — Scale 1" = ~~100 Ft.~~ or 50'

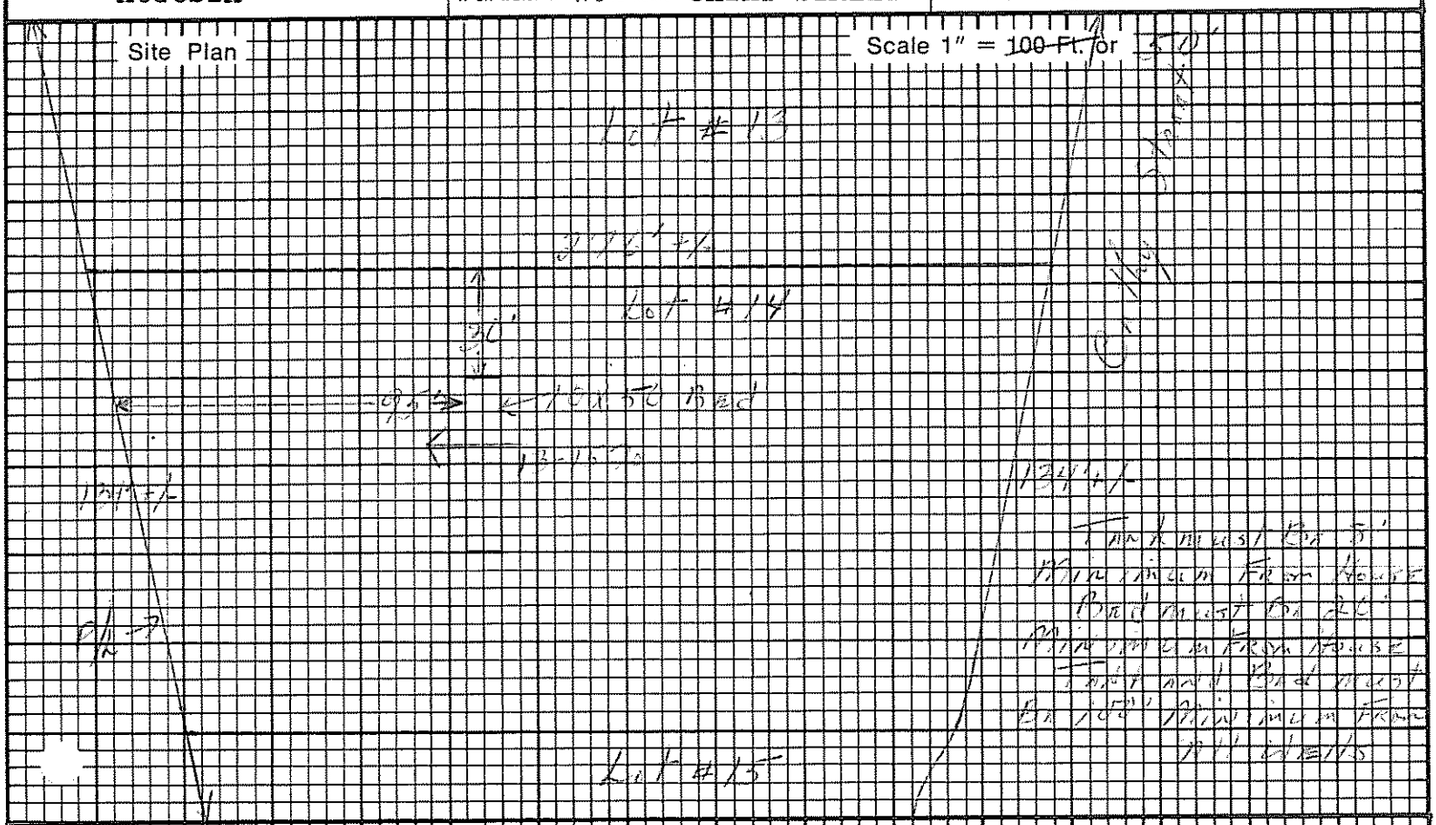

Private Sewage Disposal Plan — Scale 1" = 20' or

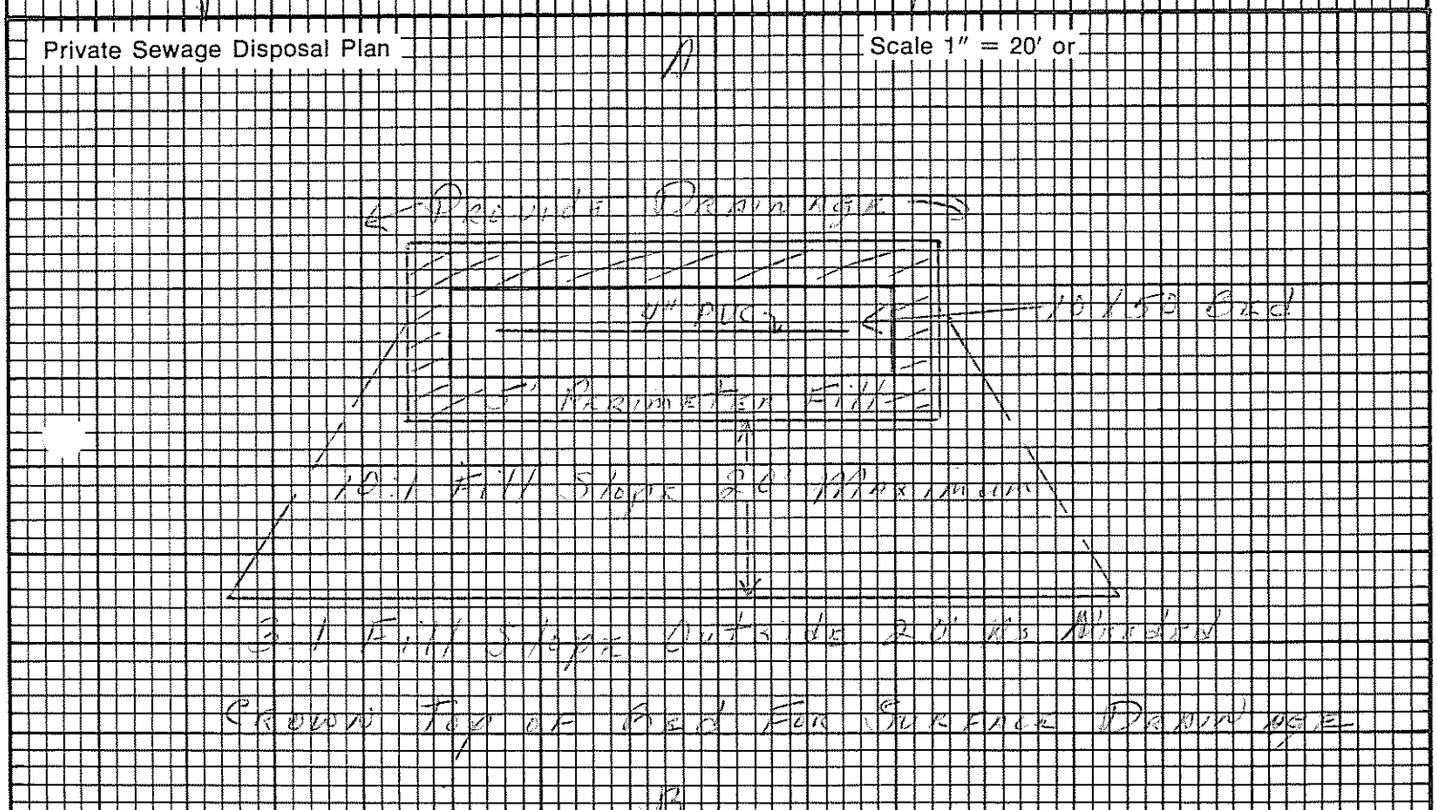

Subsurface Absorption Area Cross-section — Scale: Vertical — 1" = 5' or ____ Horizontal — 1" = ~~20'~~ or 1" = 10'

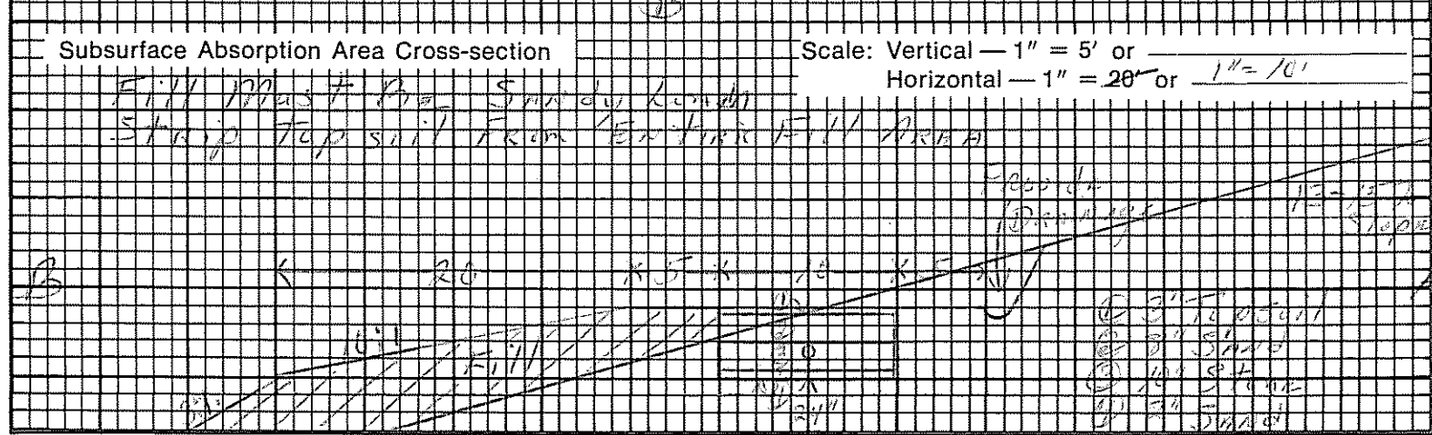

HHE-200 7/74

Statement: (no permit may be issued unless signed)

I certify that all the information submitted to be true and correct; and I understand that issuance of a permit is based upon the information and plans submitted by the applicant. I also understand that any falsification of this application is reason to deny a permit to install a private sewage disposal system and that the permit is valid for a six (6) month period from the date of permit issuance. I understand that no guarantee is intended or implied by reason of any advice or approval given by the Administrative Authority or its agent.

Signature Required

Date: X 5-29-75

Applicant: X SAME BELOW

Owner: X Leo A. Dumont