5-15-87 Mr. Richard will submit new elevations reference.

445-4780

SUBSURFACE WASTEWATER DISPOSAL SYSTEM APPLICATION

Department of Human Services
Division of Health Engineering
(207) 289-3826

PROPERTY ADDRESS

Town Or Plantation	AUGUSTA
Street Subdivision Lot #	B+L DUMONT SUB. L-8

PROPERTY OWNERS NAME

Last: BELANGER First: JEFFERY

Applicant Name:	
Mailing Address of Owner/Applicant (If Different)	BOX 3700 SOUTH CHINA, ME 04361

M2L117

AUGUSTA PERMIT # 831 TOWN COPY

Date Permit Issued: 8-27-86 $ 4000 FEE ☐ If Double Fee Charged

Local Plumbing Inspector Signature L.P.I. # 808

Owner/Applicant Statement

I certify that the information submitted is correct to the best of my knowledge and understand that any falsification is reason for the Local Plumbing Inspector to deny a Permit.

Signature of Owner/Applicant 7-28-86 Date

Caution: Inspection Required

I have inspected the installation authorized above and found it to be in compliance with the Subsurface Wastewater Disposal Rules.

Local Plumbing Inspector Signature Date Approved

PERMIT INFORMATION

THIS APPLICATION IS FOR:

1. ☒ NEW SYSTEM
2. ☐ REPLACEMENT SYSTEM
3. ☐ EXPANDED SYSTEM
4. ☐ SEASONAL CONVERSION
5. ☐ EXPERIMENTAL SYSTEM

THIS APPLICATION REQUIRES:

1. ☒ NO RULE VARIANCE REQUIRED
2. ☐ NEW SYSTEM VARIANCE Attach New System Variance Form
   ☐ REPLACEMENT SYSTEM VARIANCE Attach Replacement System Variance Form
3. ☐ Requiring Local Plumbing Inspector Approval
4. ☐ Requires State and Local Plumbing Inspector Approval

INSTALLATION IS:

COMPLETE SYSTEM

1. ☒ NON-ENGINEERED SYSTEM
2. ☐ PRIMITIVE SYSTEM (Includes Alternative Toilet)
3. ☐ ENGINEERED (+2000 gpd)

INDIVIDUALLY INSTALLED COMPONENTS:

4. ☐ TREATMENT TANK (ONLY)
5. ☐ HOLDING TANK
6. ☐ ALTERNATIVE TOILET (ONLY)
7. ☐ NON-ENGINEERED DISPOSAL AREA (ONLY)
8. ☐ ENGINEERED DISPOSAL AREA (ONLY)
9. ☐ SEPARATED LAUNDRY SYSTEM

IF REPLACEMENT SYSTEM:

YEAR FAILING SYSTEM INSTALLED _____

THE FAILING SYSTEM IS:

1. ☐ BED 3. ☐ TRENCH
2. ☐ CHAMBER 4. ☐ OTHER: _____

SIZE OF PROPERTY: 54,000 □'±

ZONING:

DISPOSAL SYSTEM TO SERVE:

1. ☒ SINGLE FAMILY DWELLING
2. ☐ MODULAR OR MOBILE HOME
3. ☐ MULTIPLE FAMILY DWELLING
4. ☐ OTHER _____ SPECIFY

TYPE OF WATER SUPPLY

DRILLED

DESIGN DETAILS (SYSTEM LAYOUT SHOWN ON PAGE 3)

TREATMENT TANK

1. ☒ SEPTIC: ☐ Regular ☐ Low Profile
2. ☐ AEROBIC

SIZE: 1000 GALS.

WATER CONSERVATION

1. ☐ NONE
2. ☒ LOW VOLUME TOILET
3. ☐ SEPARATED LAUNDRY SYSTEM
4. ☐ ALTERNATIVE TOILET

SPECIFY: _____

PUMPING

1. ☐ NOT REQUIRED
2. ☒ MAY BE REQUIRED (DEPENDING ON TREATMENT TANK LOCATION AND ELEVATION)
3. ☐ REQUIRED

DOSE: 40 GALS.

CRITERIA USED FOR DESIGN FLOW (BEDROOMS, SEATING, EMPLOYEES, WATER RECORDS, ETC.)

2 BEDROOM

SOIL CONDITIONS USED FOR DESIGN PURPOSES

PROFILE	CONDITION
2	A/C

DEPTH TO LIMITING FACTOR: 30/24

SIZE RATINGS USED FOR DESIGN PURPOSES

1. ☐ SMALL
2. ☐ MEDIUM
3. ☒ MEDIUM-LARGE
4. ☐ LARGE
5. ☐ EXTRA LARGE

DISPOSAL AREA TYPE/SIZE

1. ☒ BED 800 Sq. Ft.
2. ☐ CHAMBER _____ Sq. Ft. ☐ REGULAR ☐ H-20
3. ☐ TRENCH _____ Linear Ft.
4. ☐ OTHER: _____

RECEIVED AUG 28 1986

DESIGN FLOW: 240 (GALLONS/DAY)

SITE EVALUATOR STATEMENT

(☐ SITE EVALUATION WAIVED BY LOCAL OPTION)

On 11/21/85 (date) I conducted a site evaluation for this project and certify that the data reported is accurate. The system I propose is in accordance with the Subsurface Wastewater Disposal Rules.

Site Evaluator Signature #51 SE# 11/22/85 Date

* Local Plumbing Inspectors Signature if a Local Site Evaluation Waiver under a Local Option

SUBSURFACE WASTEWATER DISPOSAL SYSTEM APPLICATION

Department of Human Services
Division of Health Engineering

Town, City, Plantation | Street, Road, Subdivision | Owners Name

SITE PL...

Scale 1" = 50' Ft.

X = FLAGS MARK UPHILL EDGE OF BED

THE SOUTHWEST CORNER OF PROPERTY MUST BE LOCATED ACCURATELY PRIOR TO SYSTEM CONST.

BED MUST BE 15' MIN FROM PROPERTY LINE.

300'

APPARENT ℞

L-8

20' x 40' BED

15'

HOUSE MUST BE 20' FROM BED

20'

NEW E.R.P

I.P. FOUND (THIS PIN MAY NOT BE CORRECT)

E.R.P. (CUT DOWN BY OWNER)

I.P. NOT FOUND

CLEARED

I.P. NOT FOUND

SITE LOCATION PLAN (Attach Map from Maine Atlas for New System Variance)

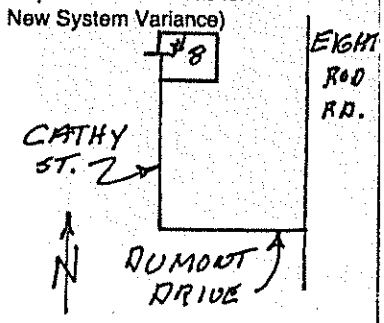

SOIL DESCRIPTION AND CLASSIFICATION (Location of Observation Holes Shown Above)

Observation Hole 1 ☐ Test Pit ☒ Boring

+2" " Depth of Organic Horizon Above Mineral Soil

Depth below mineral soil surface (Inches)	Texture	Consistency	Color	Mottling
0–6	S.L.	FRIABLE	B.	
6–24				
24–30	G.T.	FIRM	G.B.	

Soil	Classification	Slope	Limiting Factor
2 (Profile)	A/C (Condition)	3 %	30/24 ☒ Ground Water ☐ Restrictive Layer ☒ Bedrock

Observation Hole ____ ☐ Test Pit ☐ Boring

____ " Depth of Organic Horizon Above Mineral Soil

Depth below mineral soil surface (Inches)	Texture	Consistency	Color	Mottling
0–50				

Soil	Classification	Slope	Limiting Factor
(Profile)	(Condition)	%	☐ Ground Water ☐ Restrictive Layer ☐ Bedrock

[signature] #51 11/22/85

SUBSURFACE WASTEWATER DISPOSAL SYSTEM APPLICATION

Town, City, Plantation — Street, Road, Subdivision

Department of Human Services
Division of Health Engineering
Owners Name

AUGUSTA — B+L DUMONT L-8 — BELANGER

SUBSURFACE WASTEWATER DISPOSAL PLAN

Scale 1" = 20 Ft. OR AS SHOWN

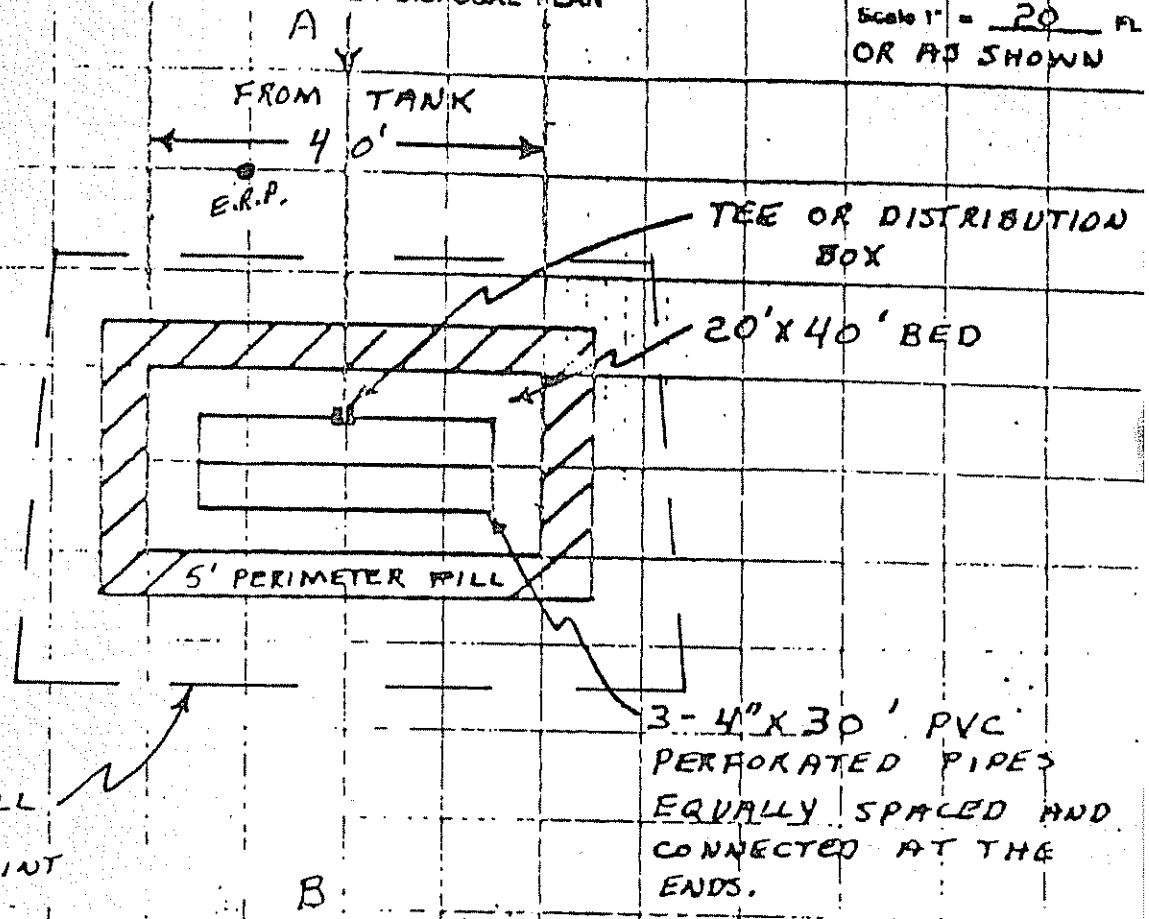

FILL REQUIREMENTS		CONSTRUCTION ELEVATIONS		ELEVATION REFERENCE POINT LOCATION & DESCRIPTION
Depth of Fill (Upslope)	18"	Reference Elevation is	0	~~NAIL IN 4" BEECH~~
Depth of Fill (Downslope)	24±	Bottom of Disposal Area	-36" ~~-66"~~	NEW E.R.P. = TOP OF I.P. & APPROX. S.W. CORNER OF LOT
		Top of Distribution Lines or Chambers	-25" ~~-55"~~ 37	Scale: Vertical: 1 inch = 5 Ft. Horizontal: 1 inch = 10 Ft.

① 3" TOPSOIL CROWNED @ 3%
② 8" SAND ③ 2" COMPACTED HAY
④ 12" CLEAN STONE

FILL MATERIAL TO BE LOAMY SAND

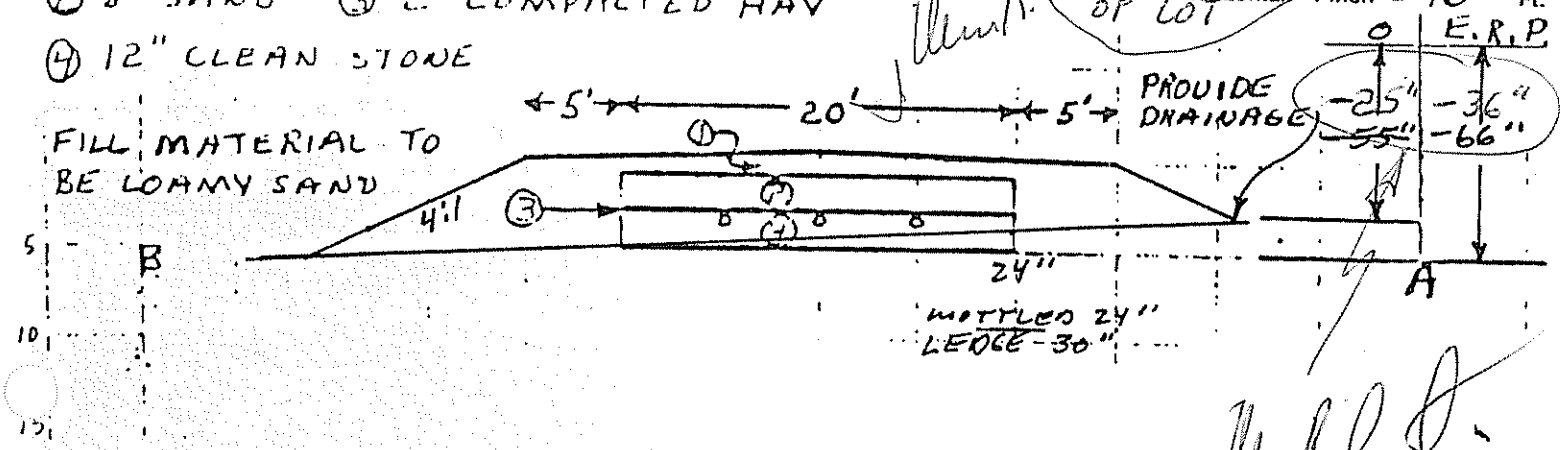

Wm W. Richard
Site Evaluator Signature

#51
SE#

11/22/85
Date