2152 Lafonte Development

DEPARTMENT OF HEALTH AND WELFARE
APPLICATION FOR PRIVATE SEWAGE DISPOSAL PERMIT

(For systems disposing of less than 2000 gallons per day)

This is NOT a permit; this form when completed must be presented to the Local Plumbing Inspector to obtain a permit.

AUGUSTA	Street, Road, etc. SUNRISE DRIVE If on water body, give name	Permit No.	Date 11/4/74

Owner of property LA POINTE DEVELOPMENT CORP.	Owners address AUGUSTA, MAINE	Size of lot 20090 (X) sq. feet ( ) acres
Name & type of establishment if other than private home		Is lot Zoned? ( ) Yes (X) No Type of Zoning ( ) residential (X) Commercial ( ) Resource Protection
Name of applicant Owner's agent		If you plan to use a previous subdivision approval in lieu of site investigation, please submit one of the following: ( ) Deed restriction re. private sewage disposal ( ) Copy of the subdivision's soils report ( ) Soils report from a State Agency
Applicant's address Street, Box, etc.	Tel. No.	
Town	Maine	Subdivision name: SUNRISE DRIVE Lot No.: LOT 2
Applicant's signature Owner's signature	Date Date	

This application is for: (X) New System ( ) Expanded System ( ) Replacement System ( ) Replacement of ( ) Treatment Tank Only ( ) Disposal Area Only

The water supply for this property is: ( ) Dug well, depth ____, lining ____; ( ) Drilled well, depth ____, lining ____; ( ) Spring depth ____, lining ____, Surface water ( ) Body, ( ) Course - ( ) with disinfection, ( ) without disinfection.

CITY WATER

SITE INVESTIGATION

Show location of pits and/or borings on sketch on page 2, and refer to completed sample form and Chapter 4 of the Code, II.

	Soil Profile No. 1	Soil Profile No.	Soil Profile No.	Soil Profile No.	Soil Profile No.
	(X) Pit ( ) Boring	( ) Pit ( ) Boring	( ) Pit ( ) Boring	( ) Pit ( ) Boring	( ) Pit ( ) Boring
Thickness and description of each soil strata encountered	Organic strata +1" Inches	Organic strata Inches	Organic strata Inches	Organic strata Inches	Organic strata Inches
	1st strata 24" BROWN SILTY SAND Inches	1st strata Inches	1st strata Inches	1st strata Inches	1st strata Inches
	2nd strata 36" CLEAN UNIFORM SAND Inches	2nd strata Inches	2nd strata Inches	2nd strata Inches	2nd strata Inches
	3rd strata Inches	3rd strata Inches	3rd strata Inches	3rd strata Inches	3rd strata Inches
Depth from surface of ground to:	Total depth of observation hole Inches 60	Total Depth of observation hole Inches	Total Depth of observation hole Inches	Total Depth of observation hole Inches	Total Depth of observation hole Inches
	Max. Ground water table - mottling (X) None Evident Inches	Max. Ground water table - mottling ( ) None Evident Inches	Max. Ground water table - mottling ( ) None Evident Inches	Max. Ground water table - mottling ( ) None Evident Inches	Max. Ground water table - mottling ( ) None Evident Inches
	Impervious layer, clay, etc. (X) None Evident Inches	Impervious layer, clay, etc. ( ) None Evident Inches	Impervious layer, clay, etc. ( ) None Evident Inches	Impervious layer, clay, etc. ( ) None Evident Inches	Impervious layer, clay, etc. ( ) None Evident Inches
	Bedrock Inches (X) None Evident Type of Bedrock	Bedrock Inches ( ) None Evident Type of Bedrock	Bedrock Inches ( ) None Evident Type of Bedrock	Bedrock Inches ( ) None Evident Type of Bedrock	Bedrock Inches ( ) None Evident Type of Bedrock
	Surface slope 0-1 %	Surface slope %	Surface slope %	Surface slope %	Surface slope %
	Soil Group & Condition per Table 9-1 of the Code, II 5-B	Soil Group & Condition per Table 9-1 of the Code, II	Soil Group & Condition per Table 9-1 of the Code, II	Soil Group & Condition per Table 9-1 of the Code, II	Soil Group & Condition per Table 9-1 of the Code, II

On 11/4/74 (date), a site investigation for this project was completed. I supervised this soil evaluation and certify that the results indicated above best represent the soil conditions found. I recommend the following type and size of private sewage disposal system. I also recommend the proposed private sewage disposal system layout and location shown on page 2.

Signature and Registration/Certification Number: Wendell O. Richard #37

Date signed 11/4/74

( ) Soil Scientist (X) Geologist ( ) Soil Engineer ( ) Other; must show current letter of certification to LPI

PRIVATE SEWAGE DISPOSAL SYSTEM PROPOSED

Show location of system and details on sketches on page 2, and refer to completed sample form.

SYSTEM:

(X) COMBINED SYSTEM

( ) SEPARATED SYSTEM
If separated system - type of human waste disposal system to be used:
( ) Sealed Vault Privy
( ) Open Pit Privy
( ) Compost Toilet
( ) Incinerator Toilet
( ) Chemical Toilet
( ) Other, describe

See Chapter 9 of the Code, II.

TREATMENT TANK:

(X) Septic Tank
(X) Concrete
( ) Fiberglas
( ) Metal
Manufacturer
Size in gallons 1000

( ) Aerobic Tank
Manufacturer
Model No.
Size in gallons

SUBSURFACE ABSORPTION AREA

Type:
( ) Trench System: Total trench length
(X) Bed System Length 20 Width 15
( ) Chamber System Number
( ) Type A ( ) Single File
( ) Type F ( ) Cluster
( ) Mound System Length
Width at base
( ) Special System Length
Width
( ) Non-discharge System
Bed-Length Width
Holding Tank Size Gal. Manufacturer
( ) Alarm device provided, type

SIZE:
( ) Very Small
(X) Small
( ) Medium
( ) Medium Large
( ) Large
( ) Extra Large

SITE MODIFICATION

Fill is ( ) required, (X) not required
Fill will be inches deep

DETAILS OPTIONAL

(X) A Distribution Box is required
Pumping is ( ) required, (X) not required
The Dose will be gallons

DISTANCES

(X) Yes ( ) No: The proposed subsurface absorption area will be located at least 100 feet from any and all wells; springs; surface water bodies and courses (lake, pond, ocean, brook, stream, river); swamps; marshes; and bogs.

(X) Yes ( ) No: The proposed subsurface absorption area will be located at least 300 feet from any and all wells and springs producing 2000 gallons or more of water per day and any public water supplies.

PROPERTY/LOT LOCATION MAP

SUNRISE DR.

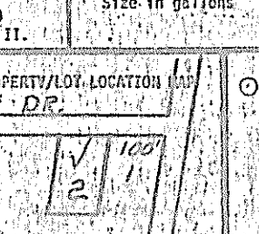

RIVERSIDE DR

Location - roads, landmarks

FOR THE USE OF LPI ONLY

( ) Denial: Application is denied for following reasons; portions of the Code II are cited.
( ) Form is incomplete (pg.) as to ( ) General info, ( ) Site Investigation, ( ) System Proposed, ( ) Site Plan, ( ) Disposal System Plan, ( ) Cross-Section, ( ) Statement. See Section 2.3.
( ) Site Investigation indicates site is ( ) totally unsuitable for disposal system; Sections 4.5 and 9.5, Table 9-1 Group 9 and 10. ( ) Unsuitable for system proposed; Sections 4.3, 4.6, 9.5, Table 9-1.
( ) System Proposed does not conform to Code; See Sections 9.
( ) Site Investigation indicates site modifications are necessary; See Sections ( ) 4.3, ( ) 4.4, ( ) 4.6, ( ) 6.7, ( )
( ) Miscellaneous See Section
( ) Acceptance: Application for permit is approved ( ) with condition specified, comply with Section ____ ( ) without condition.

Signed LPI George L. Smith Date 12-5-74

HHE-200 7/7

MAINE DEPARTMENT OF HEALTH AND WELFARE

APPLICATION FOR PRIVATE SEWAGE DISPOSAL PERMIT

(for systems disposing of less than 2000 gallons per day)

Town: AUGUSTA

Street, Road, etc. If on Water road, give name: SUNRISE DRIVE

Owner of property: LA POINTE DEVELOPMENT CORP

Site Plan — Scale 1" = ~~100~~ ft. or 1" = 50'

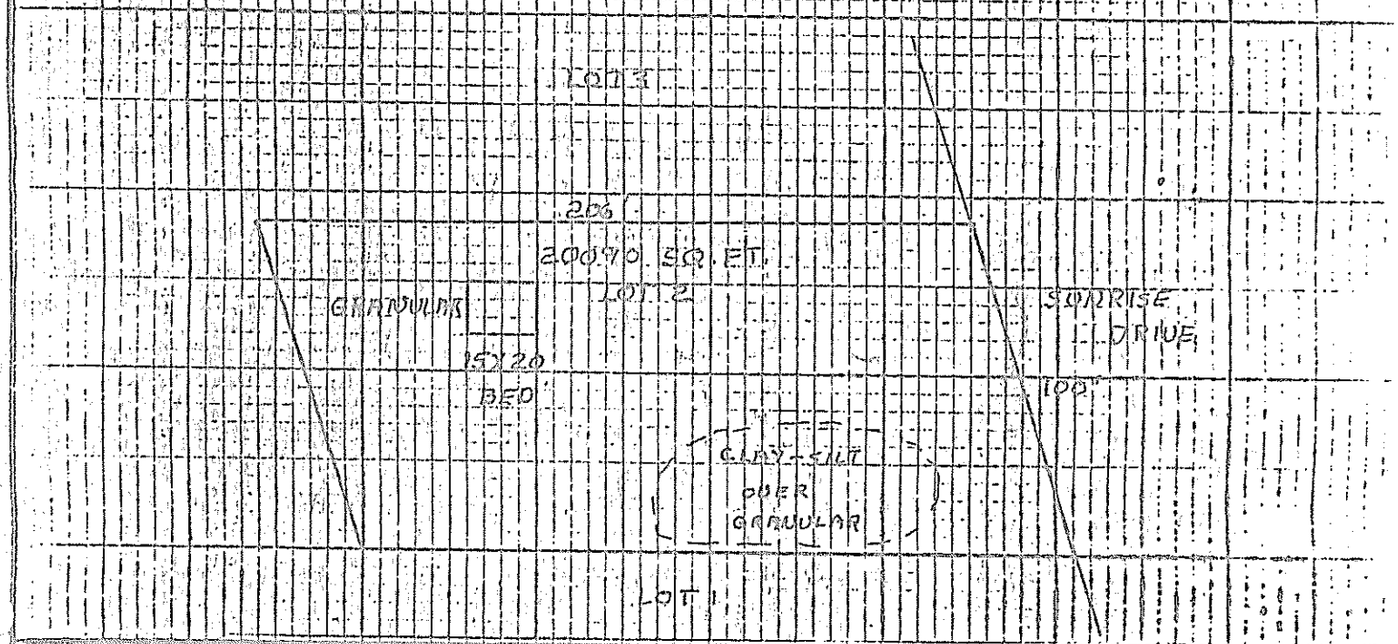

Private Sewage Disposal Plan — Scale 1" = ~~20~~' or 1" = 10'

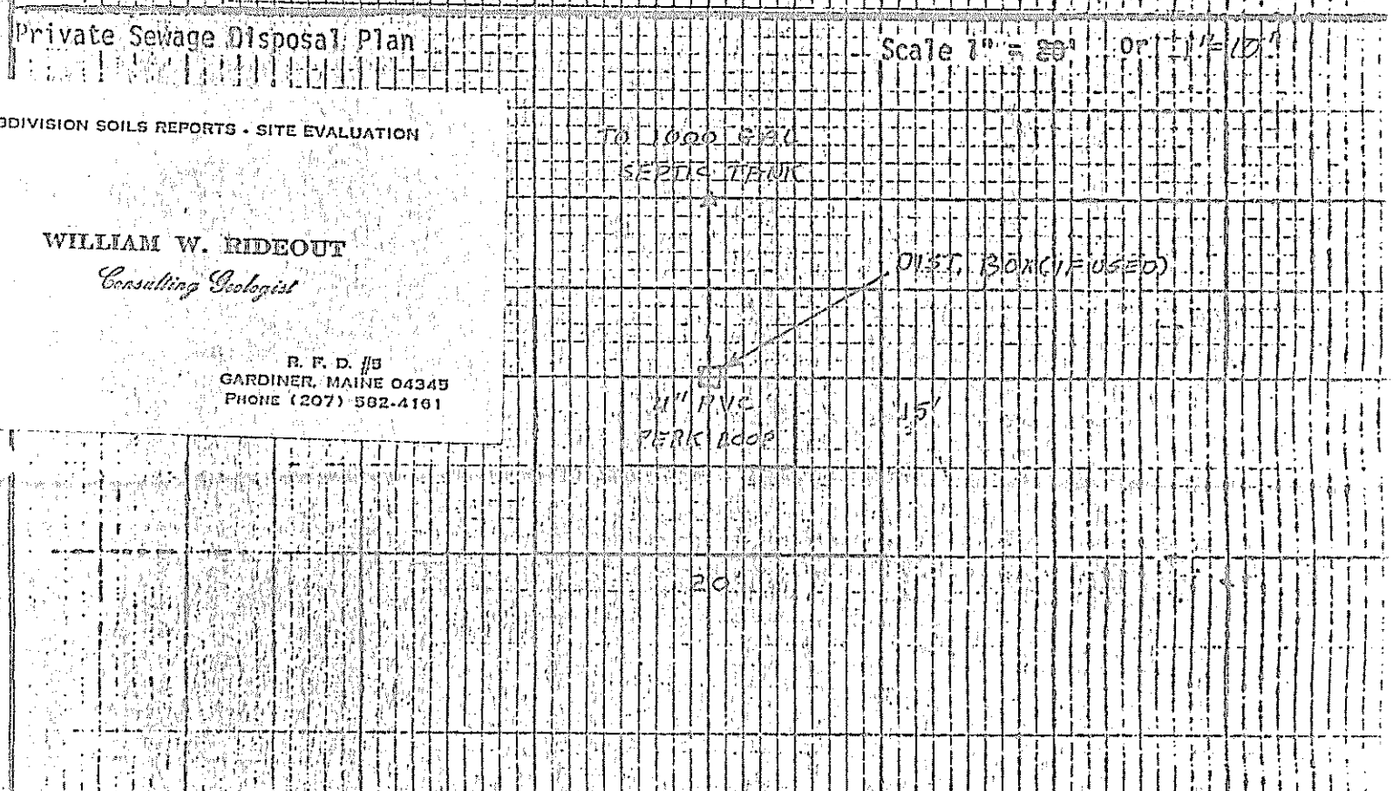

SUBDIVISION SOILS REPORTS - SITE EVALUATION

WILLIAM W. RIDEOUT
Consulting Geologist

R. F. D. #5
GARDINER, MAINE 04345
PHONE (207) 582-4161

Subsurface Absorption Area Cross-section — Scale: Vertical - 1" = 5' or
Horizontal - 1" = ~~20~~' or 1" = 10'

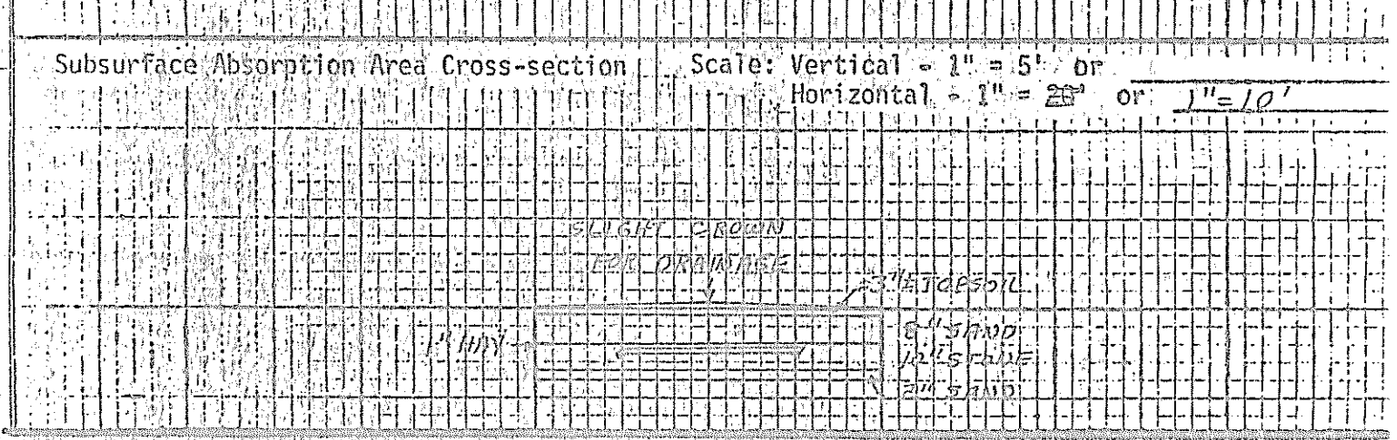

Statement: (no permit may be issued unless signed)

I certify that all the information submitted to be true and correct; and I understand that issuance of a permit is based upon the information and plans submitted by the applicant. I also understand that any falsification of this application is reason to deny a permit to install a private sewage disposal system and that the permit is valid for a six (6) month period from the date of permit issuance. I understand that no guarantee is intended or implied by reason of any advice or approval given by the Administrative

Signature Required MHE-200

Date:

Applicant:

Owner: