Dumont Lionel

Original to be sent to Division of Health Engineering, Augusta, Maine 04333 by the LPI

This Application Is For: (●) New System ( ) Expanded System ( ) Conversion Permit ( ) Experimental System ( ) Replacement Of Entire System ( ) Disposal Area Only

An Application For Subsurface Wastewater Disposal Permit

This Is NOT A Permit; This Form When Completed Must Be Presented To The Local Plumbing Inspector To Obtain A Permit

Town	Street, Road, Etc. / If On Water Body, Give Name	Plumbing Permit No.	Date Of Plumbing Permit
Augusta	Pleasant Hill Road	42508EP	11-6-80

Owner Of Property	Tel. No.	Name Of Applicant Owner's Agent	Tel. No.
Lionel Dumont, Sr.	622-5355		

Street	Street
Pleasant Hill Road	

Town	State	Zip Code	Town	State	Zip Code
Augusta	Maine	04330			

Owner's Signature	Date	Applicants Signature	Date
Lionel C Dumont Sr	11-6-80	Lionel C Dumont Sr	

Size Of Lot	Is Lot Zoned?	Type Of Zoning	Subdivision Name	Lot No.
18± (Sq. Feet / (●) Acres)	( ) Yes (●) No	N/A	N/A	

The Water Supply For This Property Is: ( ) Dug Well, depth ____; ( ) Drilled Well, depth ____; ( ) Spring, depth ____;
Surface water ( ) Body ( ) Course—( ) with disinfection, ( ) without disinfection. Public Utility, name City Water

SITE INVESTIGATION Show Location Of Pits On Site Plan On Page 2

	Soil Profile No. [X] Pit [ ] Boring	Soil Profile No. [ ] Pit [ ] Boring	Soil Profile No. [ ] Pit [ ] Boring	Soil Profile No. [ ] Pit [ ] Boring
Thickness and Description of each soil stratum encountered: Organic Strata	0"			
1st Strata Inches	32" S.L.			
2nd Strata Inches	Gray Hardpan			
3rd Strata Inches				
4th Strata Inches				
Depth from bottom of organic horizon to: Total Depth of Observation Hole Inches	32			
Max. Seasonal Water Table Mottling Inches	30 (None Evident)	(None Evident)	(None Evident)	(None Evident)
Impervious Layer Clay, Etc. Inches	32 (None Evident)	(None Evident)	(None Evident)	(None Evident)
Bedrock Inches	(●) None Evident	( ) None Evident	( ) None Evident	( ) None Evident
Type of Bedrock				
Surface Slope %	8-10			
Soil Group	3			
Soil Condition	C			
Per Table 9-1 Code II				

On 10/26/80 (date), a site investigation for this project was completed. I conducted this soil evaluation and certify that the results indicated above best represent the soil conditions found. I recommend the following type and size of private sewage disposal system. I also recommend the proposed private sewage disposal system layout and location shown on page 2.

Signature: Stephen E. Hoskins
Date Signed: November 3, 1988
Site Evaluator License Number: 65

DISPOSAL SYSTEM PROPOSED Show Location of System and Details on Disposal Plan on Page 2

SYSTEM:
(●) Combined System
( ) Separated System
If separated system—type of human waste disposal system to be used:
( ) Sealed Vault Privy
( ) Open Pit Privy
( ) Compost Toilet
( ) Chemical Toilet
( ) Incinerator Toilet

TREATMENT TANK
( ) Aerobic Tank
(●) Septic Tank
(●) Concrete
( ) Fiberglass
( ) Metal
Size in Gallons: 1000 Gal.

Number of Bedrooms: 3

SUBSURFACE ABSORPTION AREA/TYPE
(●) Bed System No. of Beds 1
Length 44 ft Width 20 ft
( ) Chamber System Number ____
( ) Type A ( ) Single File
( ) Type B N/A ( ) Cluster
( ) Special System Length ____ ft
N/A Width ____ ft
( ) Laundry System Type A ____
No. of Chambers: N/A Type B ____

Name and type of establishment if other than private home: N/A

SIZE
( ) Small
( ) Medium
(●) Med.-Large
( ) Large
( ) Extra-Large

Design Flow 270 GPD

SITE MODIFICATION
Fill will be: 6 in. uphill, 32 in. downhill

DETAILS
(●) A Distribution Box is required
Pumping is—( ) required (●) is not required
The dose will be ____ Gallons

DISTANCES
(●) Yes ( ) No: The proposed subsurface absorption area will be located at least 100 feet from any and all wells; springs; surface water bodies and courses (lake, pond, ocean, brook, stream, river); swamps; marshes; and bogs

(●) Yes ( ) No: The proposed subsurface absorption area will be located at least 300 feet from any and all wells and springs producing 2000 gallons or more of water per day and any public water supplies.

PROPERTY/LOT LOCATION MAP



WAIVER ( ) State Variance Required ( ) Replacement Variance Required (●) None Required

FOR THE USE OF LPI ONLY
( ) Denial: Application is denied for the following reasons; portions of the Code II are cited.
Form is incomplete (____ pg.) as to ( ) General info., ( ) Site Investigation, ( ) System Proposed, ( ) Site Plan, ( ) Disposal System Plan, ( ) Cross-Section, ( ) Statement. See section 4.1
( ) Site Investigation indicates site is ( ) unsuitable for disposal system. ( ) Unsuitable for system proposed.
( ) System Proposed does not conform to Code.
( ) Site Investigation indicates site modifications are necessary.
(✓) Acceptance: Application for permit is approved ( ) with condition specified, comply with Section ____ ( ) without condition

Richard P. Baker 11-6-88

APPLICATION FOR SUBSURFACE WASTEWATER DISPOSAL PERMIT

PROPERTY LOCATION: Augusta — Town, Plantation: Pleasant Hill Rd. — Street, Road: N/A — Subdivision Name: N/A — Lot No.

PROPERTY OWNER or APPLICANT: Lionel Dumont, Sr.

DISPOSAL AREA ELEVATION

Depth of Upslope Fill required: 6 inches

Depth of Downslope Fill required: 32 inches

Reference Elevation Point established at: Cherry tree — Elevation

Disposal Area Bottom to be established at: — Elevation

Top of Distribution Lines or Top of Chamber: with flagging on it.

Site Plan

Scale 1" = 50 ft.

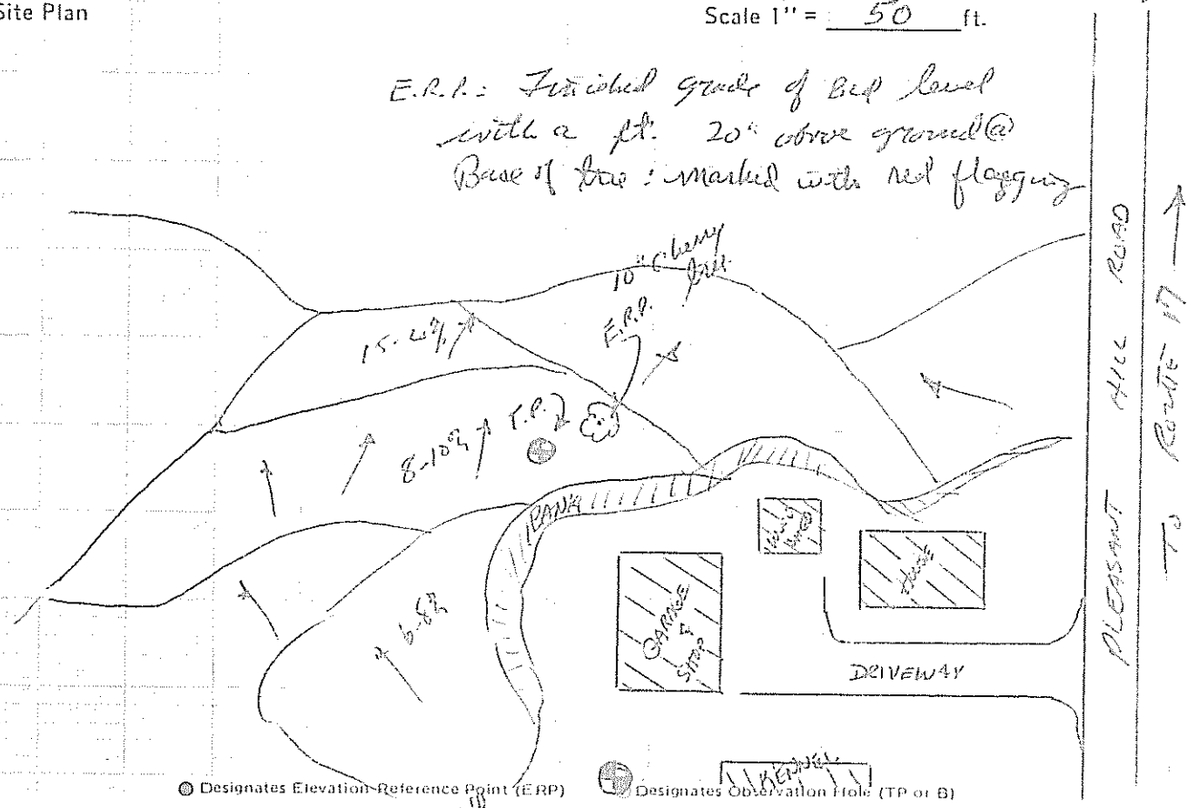

Designates Elevation Reference Point (ERP) — Designates Observation Hole (TP or B)

Subsurface Wastewater Disposal Plan

Scale 1" = ~~20'~~ 30'

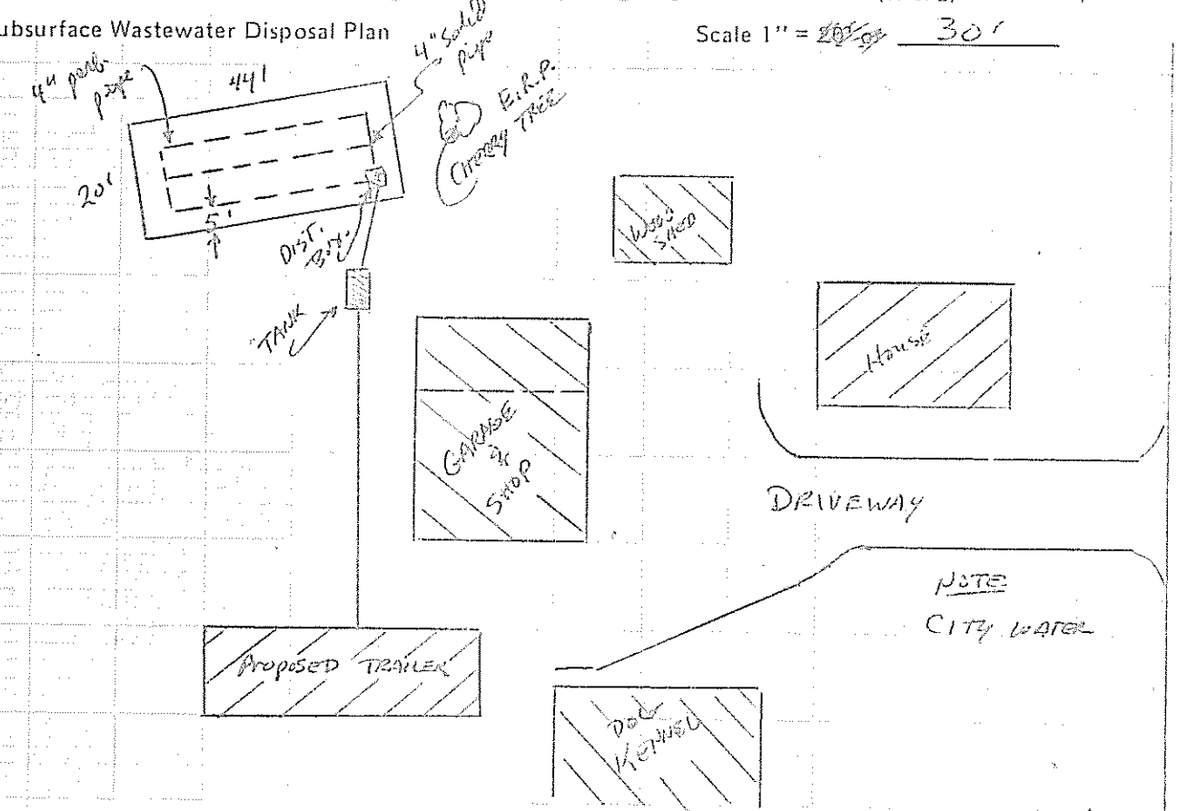

Subsurface Wastewater Disposal Area Cross-section

Scale: Vertical: 1" = 5'

Horizontal: 1" = 5'

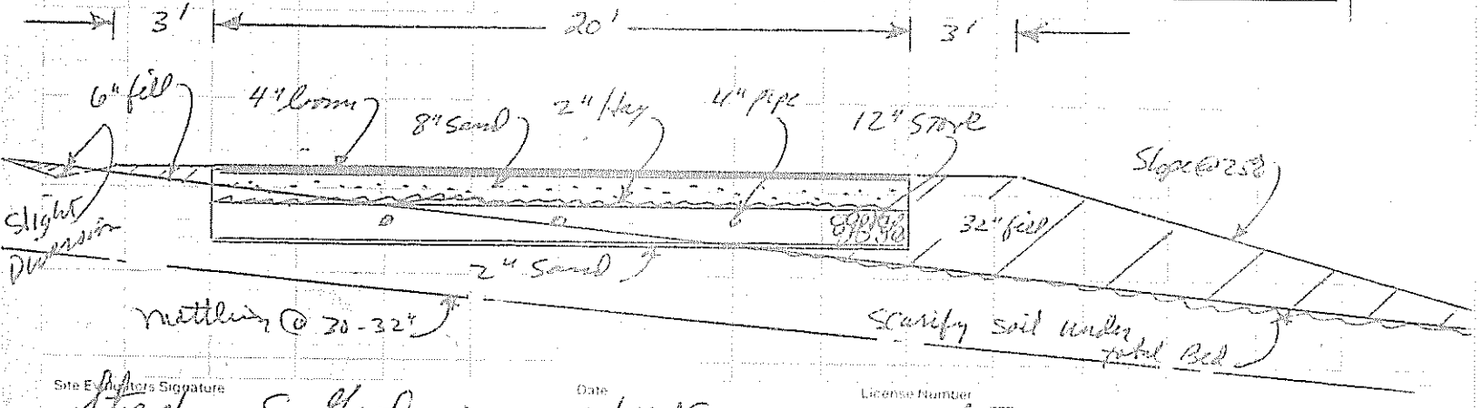

Site Evaluators Signature: Stephen E. Goodwin — Date: 11/4/80 — License Number: 65

HHE-200-A RV7/80