1/172 GAGNE, SAMUEL LOT A

MAINE DEPARTMENT OF HEALTH AND WELFARE
APPLICATION FOR PRIVATE SEWAGE DISPOSAL PERMIT

(For systems designed for less than 2000 gallons per day)

This is not a permit; this form when completed must be presented to the local Plumbing Inspector to obtain a permit.

Town: AUGUSTA

Street, Road, etc.: GAGNE ST.
If on water body, give name:

Permit No.:

Date:

Name of property owner: SAMUEL GAGNE

Owners address: RFD 2, MIDDLE RD AUGUSTA

Size of lot: 20,300 sq. feet / acres

Name & type of establishment other than private home:

Is lot zoned? Yes / No

Type of Zoning: residential / Commercial / Resource Protection

Name of applicant:

Applicant's address, Street, Box, etc.:

Tel. No.: 622-2764

Maine 04330

If you plan to use a previous subdivision approval in lieu of site investigation, please submit one of the following:
- Deed restriction re. private sewage disposal
- Copy of the subdivision's soils report
- Soils report from a State Agency

Subdivision name: S & B. GAGNE SUBD.

Lot No.: A

Applicant's signature / Owner's signature: Date / Date

This application is for: New System / Expanded System / Replacement System / Replacement of / Treatment Tank Only / Disposal Area Only

The water supply for this property is: Dug well, depth ____, lining ____; Drilled well, depth ?, lining ?; Spring depth ____, lining ____, Surface water Body, Course - with disinfection, without disinfection.

SITE INVESTIGATION

Show location of pits and/or borings on sketch on page 2, and refer to completed sample form and Chapter 4 of the Code, II.

	Soil Profile No. 1	Soil Profile No.	Soil Profile No.	Soil Profile No.	Soil Profile No.
	Pit / Boring	Pit / Boring	Pit / Boring	Pit / Boring	Pit / Boring
Organic strata	NONE Inches	Inches	Inches	Inches	Inches
1st strata	ORANGE BROWN, LOAMY SAND SP 0-6 Inches	Inches	Inches	Inches	Inches
2nd strata	TAN SAND, SP 6-65 Inches	Inches	Inches	Inches	Inches
3rd strata	Inches	Inches	Inches	Inches	Inches
Total Depth of observation hole	65 Inches	Inches	Inches	Inches	Inches
Max. Ground water table - mottling	None Evident Inches	None Evident Inches	None Evident Inches	None Evident Inches	None Evident Inches
Impervious layer, clay, etc.	None Evident Inches	None Evident Inches	None Evident Inches	None Evident Inches	None Evident Inches
Bedrock	Inches None Evident Type of Bedrock	Inches None Evident Type of Bedrock	Inches None Evident Type of Bedrock	Inches None Evident Type of Bedrock	Inches None Evident Type of Bedrock
Surface slope	0-2 %	%	%	%	%
Soil Group & Condition per Table 9-1 of the Code, II	6-B				

On 11-6-74 (date), a site investigation for this project was completed. I supervised this soil evaluation and certify that the results indicated above best represent the soil conditions found. I recommend the following type and size of private sewage disposal system. I also recommend the proposed private sewage disposal system layout and location shown on page 2.

Signature and Registration/Certification Number: 2857

Date: 11-6-74

STATE OF MAINE — LICENSED — LINDBERG 2852 — REGISTERED PROFESSIONAL ENGINEER

Soil Scientist / Geologist / Soil Engineer / Other, must show current letter of certification to LPI

PRIVATE SEWAGE DISPOSAL SYSTEM PROPOSED

Show location of system and details on sketch on page 2, and refer to completed sample form.

SYSTEM:
- COMBINED SYSTEM
- SEPARATED SYSTEM

If separated system - type of human waste disposal system to be used:
- Sealed Vault Privy
- Open Pit Privy
- Compost Toilet
- Incinerator Toilet
- Chemical Toilet
- Other, describe

See Chapter 9 of the Code, II.

TREATMENT TANK:
- Septic Tank
- Concrete
- Fiberglas
- Metal

Manufacturer -

Size in gallons: 1,000

- Aerobic Tank

Manufacturer -

Model No.

Size in gallons

SUBSURFACE ABSORPTION AREA:

Type:
- Trench System: Total trench length: 100
- Bed System: Length ____ Width ____
- Chamber System: Number; Type A / Type F; Single File / Cluster
- Mound System: Length, Width, at base
- Special System: Length, Width
- Non-discharge System: Bed-Length, Width, Holding Tank Size, Gal. Manufacturer; Alarm device provided, type

SIZE:
- Very Small
- Small
- Medium
- Medium Large
- Large
- Extra Large

FILL IN NOTIFICATION:

Fill is required / not required

Fill will be ____ inches deep

DETAILS:

A Distribution Box is required

Pumping is required / is not required.

The Dose will be ____ gallons

DISTANCES:

Yes / No: The proposed subsurface absorption area will be located at least 100 feet from any and all wells; springs; surface water bodies and courses (lake, pond, ocean, brook, stream, river); swamps; marshes; and bogs.

Yes / No: The proposed subsurface absorption area will be located at least 300 feet from any and all wells and springs producing 2000 gallons or more of water per day and any public water supplies.

PROPERTY/LOT LOCATION MAP

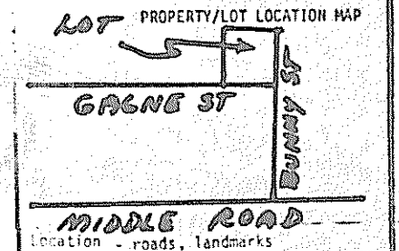

Location - roads, landmarks

FOR THE USE OF LPI ONLY

Denial: Application is denied for following reasons; portions of the Code II are cited.
- Form is incomplete: General info., Site Investigation, System Proposed, Site Plan, Cross-Section, Statement. See Section 2.3.
- Site Investigation: Site is totally unsuitable for disposal system; Sections 4.5 and 9.5, Table 9-1.
- System: Site is unsuitable for system proposed; Sections 4.3, 4.6, 9.5, Table 9-1.
- Site Information: Modifications are necessary. See Sections 4.3, 4.4, 4.6, ____
- Other: ____ See Section ____
- Miscellaneous: ____
- Acceptance: ____ with condition specified, comply with Section 4.7

Signed LPI: Thomas U. Cobb LPI 32-77 Date 3/5/75

HPE-200 7/74

LOT A

MAINE DEPARTMENT OF HEALTH AND WELFARE

APPLICATION FOR PRIVATE SEWAGE DISPOSAL PERMIT

(For systems d[illegible] gallons per day)

Town: AUGUSTA | Street, road: GAGNE ST. | Owner of property: SAMUEL GAGNE

Site Plan — Scale 1" = ~~100~~ 50 ft. or

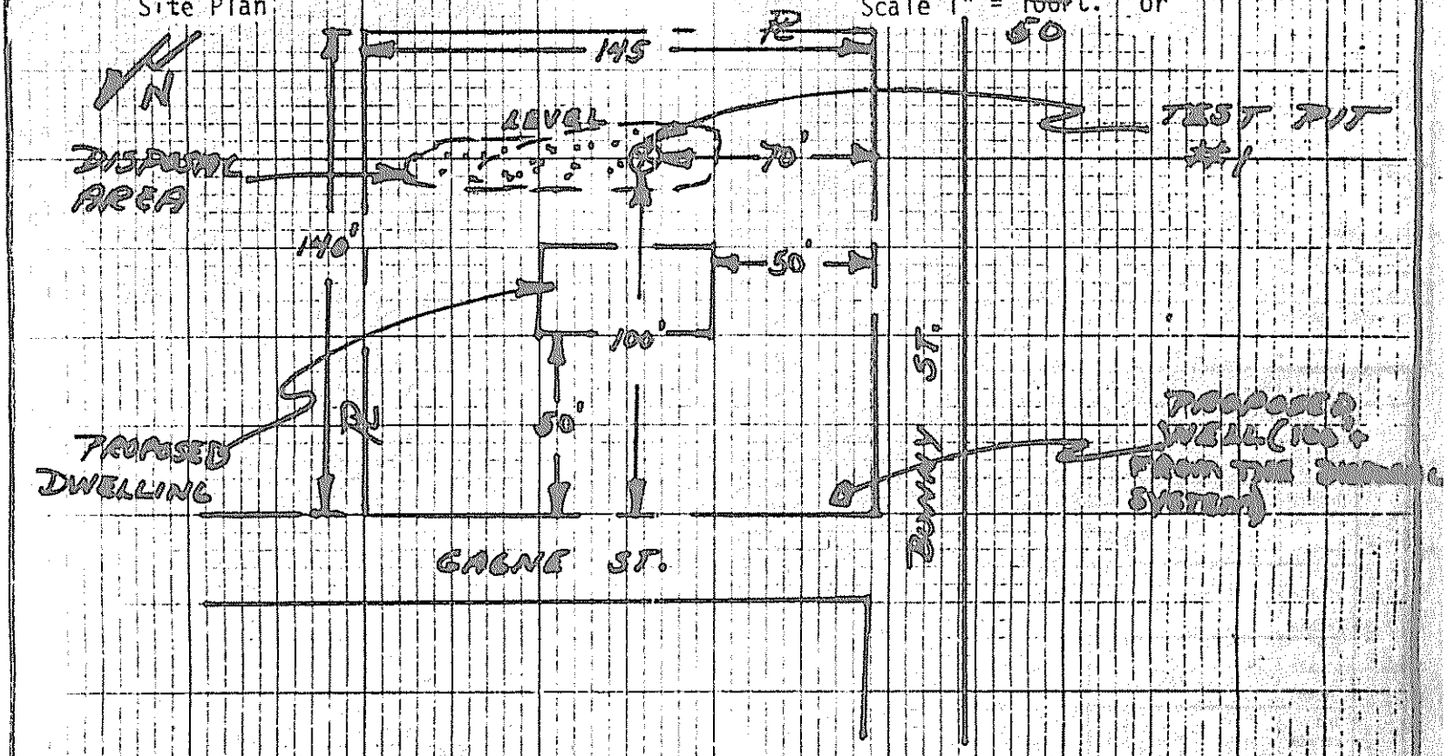

Private Sewage Disposal Plan — Scale 1" = 20' or

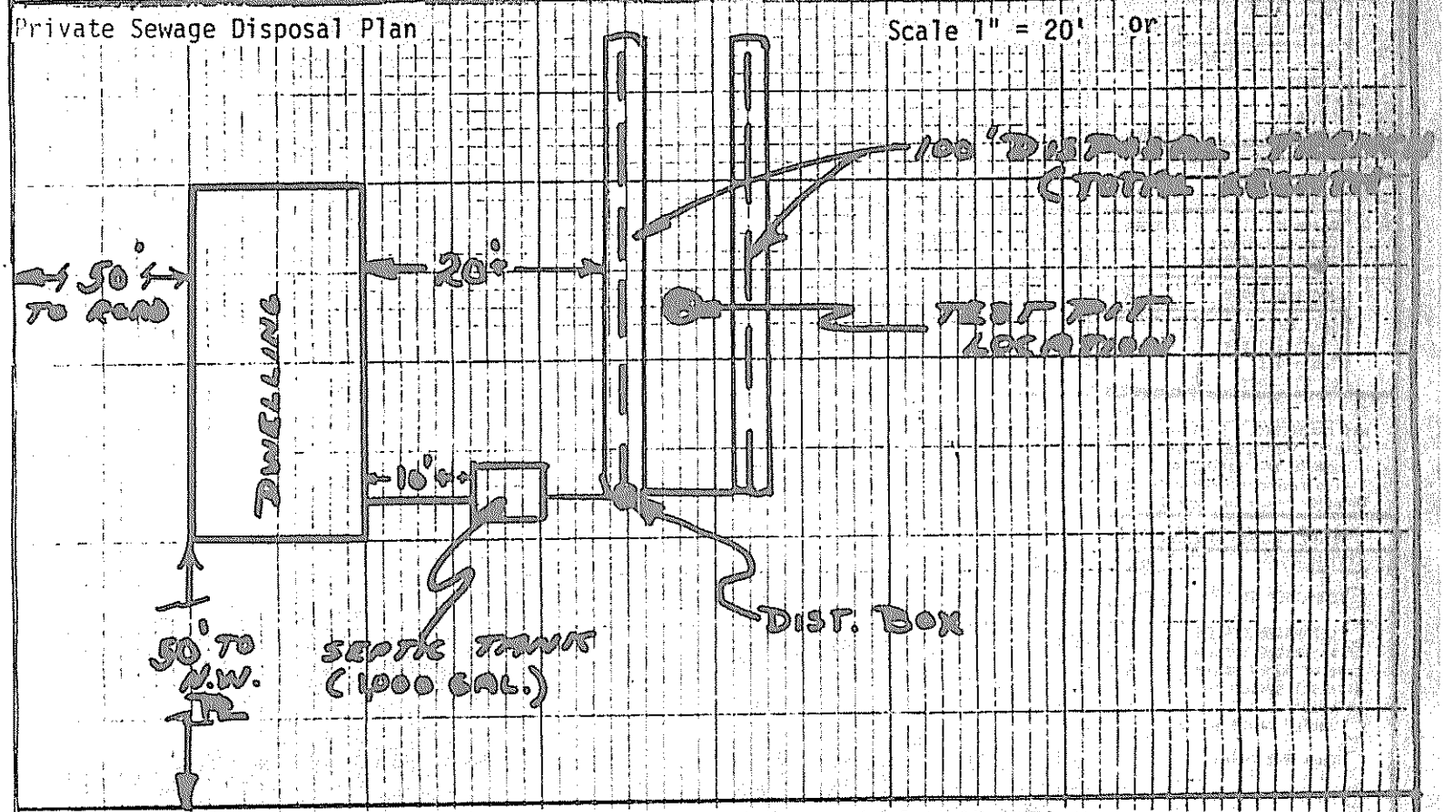

Subsurface Absorption Area Cross-section — Scale: Vertical - 1" = 5' or _____
Horizontal - 1" = 20' or _____

SEE ATTACHED TRENCH DIAGRAM!

Statement: (no permit may be issued unless signed)

I certify that all the information submitted to be true and correct, and I understand that issuance of a permit is based upon the information and plans submitted by the applicant. I also understand that any falsification of this application is reason to deny a permit to install a private sewage disposal system and that the permit is valid for a six (6) month period from the date of permit issuance. I understand that no guarantee is intended or implied by reason of any advice or approval to deny the Administrative Authority or its agent.

Signature Required HHE-200 7/74

Date: _____

Applicant: _____

Owner: _____

DISPOSAL TRENCH

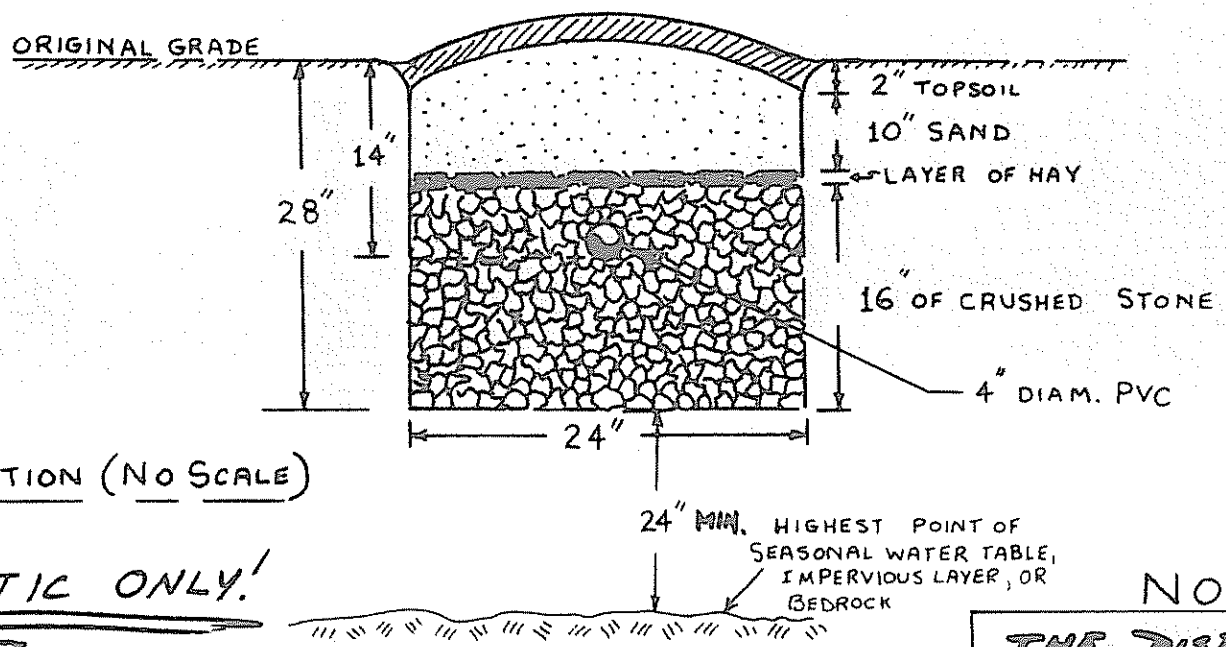

CROSS SECTION (NO SCALE)

SCHEMATIC ONLY!

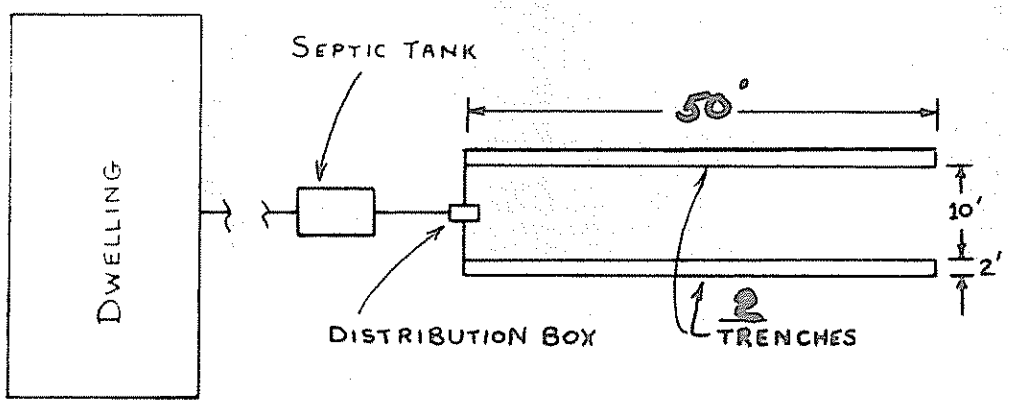

SAMPLE PLAN (NO SCALE)

NOTES:

THE DISPOSAL SYSTEM SHOULD HAVE A TOTAL TRENCH LENGTH OF 100 FEET.

FOR: SAMUEL GAGNE
LOT LOCATION: GAGNE ST. AUGUSTA
SOIL TYPE: DEEP LOOSE SANDY
BY: W.H.M. DATE: 11-6-74

LIN-MAR ASSOCIATES, Consulting Engineers ~ RFD 3, AUGUSTA (547-3750)

1974