1/171 GAGNE, SAMUEL LOT B

MAINE DEPARTMENT OF HEALTH AND WELFARE
APPLICATION FOR PRIVATE SEWAGE DISPOSAL PERMIT

(For systems with capacity less than 2000 gallons per day)

This is NOT a permit; this form when completed must be presented to the local Plumbing Inspector to obtain a permit.

Town: AUGUSTA

Street, Road, etc.: GAGNE ST.
If on water body, give name:

Permit No.:

Date:

Name of property owner: SAMUEL GAGNE

Owners address: RFD 3, MIDDLE RD. AUGUSTA

Size of lot: 20,300 (X) Sq. feet ( ) Acres

Is lot Zoned? ( ) Yes (X) No

Type of Zoning: ( ) residential ( ) Commercial ( ) Resource Protection

If place is not a type of establishment other than private home

Name of applicant

Applicant's address, Box, etc.

Tel. No.: 622-2764

Maine: 04330

If you plan to use a previous subdivision approval in lieu of site investigation, please submit one of the following:
( ) Deed restriction re. private sewage disposal
( ) Copy of the subdivision's soils report
( ) Soils report from a State Agency

Subdivision name: S. & B. GAGNE

Lot No.: B

Applicant's signature

Owner's signature

Date

Date

This application is for: (X) New System ( ) Expanded System ( ) Replacement System ( ) Replacement of ( ) Treatment Tank Only ( ) Disposal Area Only

The water supply for this property is: ( ) Dug well, depth ____, lining ____; (X) Drilled well, depth ?, lining ?; ( ) Spring

depth ____, lining ____, Surface water ( ) Body, ( ) Course - ( ) with disinfection, ( ) without disinfection.

SITE INVESTIGATION: Show location of pits and/or borings on sketch on page 2, and refer to completed sample form and Chapter 4 of the Code, II.

Soil Profile No. 1	Soil Profile No.	Soil Profile No.	Soil Profile No.	Soil Profile No.
(X) Pit ( ) Boring	( ) Pit ( ) Boring	( ) Pit ( ) Boring	( ) Pit ( ) Boring	( ) Pit ( ) Boring
Organic strata GRASS Inches	Organic strata Inches	Organic strata Inches	Organic strata Inches	Organic strata Inches
1st strata ORANGE BROWN, LOAMY SAND Inches 0-8	1st strata SP Inches	1st strata Inches	1st strata Inches	1st strata Inches
2nd strata TAN SAND, SP Inches 8-65	2nd strata Inches	2nd strata Inches	2nd strata Inches	2nd strata Inches
3rd strata Inches	3rd strata Inches	3rd strata Inches	3rd strata Inches	3rd strata Inches
Total Depth of observation hole Inches 65	Total Depth of observation hole Inches	Total Depth of observation hole Inches	Total Depth of observation hole Inches	Total Depth of observation hole Inches
Max. Ground water table - mottling (X) None Evident Inches	Max. Ground water table - mottling ( ) None Evident Inches	Max. Ground water table - mottling ( ) None Evident Inches	Max. Ground water table - mottling ( ) None Evident Inches	Max. Ground water table - mottling ( ) None Evident Inches
Impervious layer, clay, etc. (X) None Evident Inches	Impervious layer, clay, etc. ( ) None Evident Inches	Impervious layer, clay, etc. ( ) None Evident Inches	Impervious layer, clay, etc. ( ) None Evident Inches	Impervious layer, clay, etc. ( ) None Evident Inches
Bedrock Inches (X) None Evident Type of Bedrock	Bedrock Inches ( ) None Evident Type of Bedrock	Bedrock Inches ( ) None Evident Type of Bedrock	Bedrock Inches ( ) None Evident Type of Bedrock	Bedrock Inches ( ) None Evident Type of Bedrock
Surface slope 3 %	Surface slope %	Surface slope %	Surface slope %	Surface slope %
Soil Group & Condition per Table 9-1 of the Code, II: 6-B	Soil Group & Condition per Table 9-1 of the Code, II:	Soil Group & Condition per Table 9-1 of the Code, II:	Soil Group & Condition per Table 9-1 of the Code, II:	Soil Group & Condition per Table 9-1 of the Code, II:

____(date), a site investigation for this project was completed. I supervised this soil evaluation and certify that the results indicated above best represent the soil conditions found. I recommend the following type and size of private sewage disposal system. I also recommend the proposed private sewage disposal system layout and location shown on page 2.

Signature and Registration/Certification Number 2852 Date signed 74

STATE OF MAINE — PAUL LINDBERG 2852 — REGISTERED PROFESSIONAL ENGINEER

( ) Soil Scientist
( ) Geologist
( ) Soil Engineer
( ) Other, must show current letter of certification to LPI

PRIVATE SEWAGE DISPOSAL SYSTEM PROPOSED: Show location of system and details on sketches (page 2) and refer to completed sample form.

SYSTEM:
(X) COMBINED SYSTEM
( ) SEPARATED SYSTEM
If separated system - type of human waste disposal system to be used:
( ) Sealed Vault Privy
( ) Open Pit Privy
( ) Compost Toilet
( ) Incinerator Toilet
( ) Chemical Toilet
( ) Other, describe

See Chapter 9 of the Code, II.

TREATMENT TANK:
(X) Septic Tank
(X) Concrete
( ) Fiberglas
( ) Metal
Manufacturer -
Size in gallons 1,000
( ) Aerobic Tank
Manufacturer -
Model No.
Size in gallons

SUBSURFACE ABSORPTION AREA

Type
(X) Trench System: Total trench length 100'
( ) Bed System Length ____ Width ____
( ) Chamber System Number ( ) Type A ( ) Type F ( ) Single File ( ) Cluster
( ) Mound System Length Width at base
( ) Special System Length Width
( ) Non-discharge System Bed-Length Width Holding Tank Size Gal. Manufacturer
( ) Alarm device provided, type

SIZE
(X) Very Small
( ) Small
( ) Medium
( ) Medium Large
( ) Large
( ) Extra Large

STORMWATER DIVERSION
Fill is - ( ) required, (X) not required
Fill will be ____ inches deep

DETAILS
(X) A Distribution Box is required
Pumping is - ( ) required, (X) is not required.
The Dose will be ____ gallons

DISTANCES
(X) Yes ( ) No: The proposed subsurface absorption area will be located at least 100 feet from any and all wells; springs; surface water bodies and courses (lake, pond, ocean, brook, stream, river); swamps; marshes; and bogs.

(X) Yes ( ) No: The proposed subsurface absorption area will be located at least 300 feet from any and all wells and springs producing 2000 gallons or more of water per day and any public water supplies.

PROPERTY/LOT LOCATION MAP

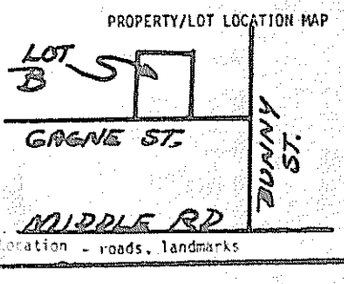

Location - roads, landmarks

FOR THE USE OF LPI ONLY

( ) Denial: Application is denied for following reasons; portions of the Code II are cited.
( ) Form is incomplete (____ pages to ____) ( ) General Info. ( ) Site Investigation, ( ) System Proposed, ( ) Site Plan, ( ) Original Master Plan, ( ) Cross-Section, ( ) Statement. See Section 2.3.
( ) Site Investigation [illegible] ( ) totally unsuitable for disposal system; Sections 4.5 and 9.5, Table 9-1 [illegible] ( ) unsuitable for system proposed; Sections 4.3, 4.6, 9.5, Table 9-1. [illegible] Soil Sections 3.
( ) System [illegible]
( ) Site [illegible] modifications are necessary. See Sections ( ) 4.3, ( ) 4.4, ( ) 4.6, ( ) [illegible]
( ) Misc. [illegible] must be 100 feet from well on Lot C. See Section 4.7
( ) Acceptance: [illegible] ( ) with condition specified, comply with Section 4.7
( ) without [illegible]

Signed LPI: Thomas Ulrich LPI 32-77 Date 3/5/75

HHS-200 7/74

LOT B

HOME DEPARTMENT OF HEALTH AND WELFARE

APPLICATION FOR INDIVIDUAL SEWAGE DISPOSAL PERMIT

(For systems designed for [illegible] gallons per day)

Town: AUGUSTA | Street, Road, or Lot: GAGNE ST. | Owner of property: SAMUEL GAGNE

Site Plan — Scale 1" = 50 FT. or

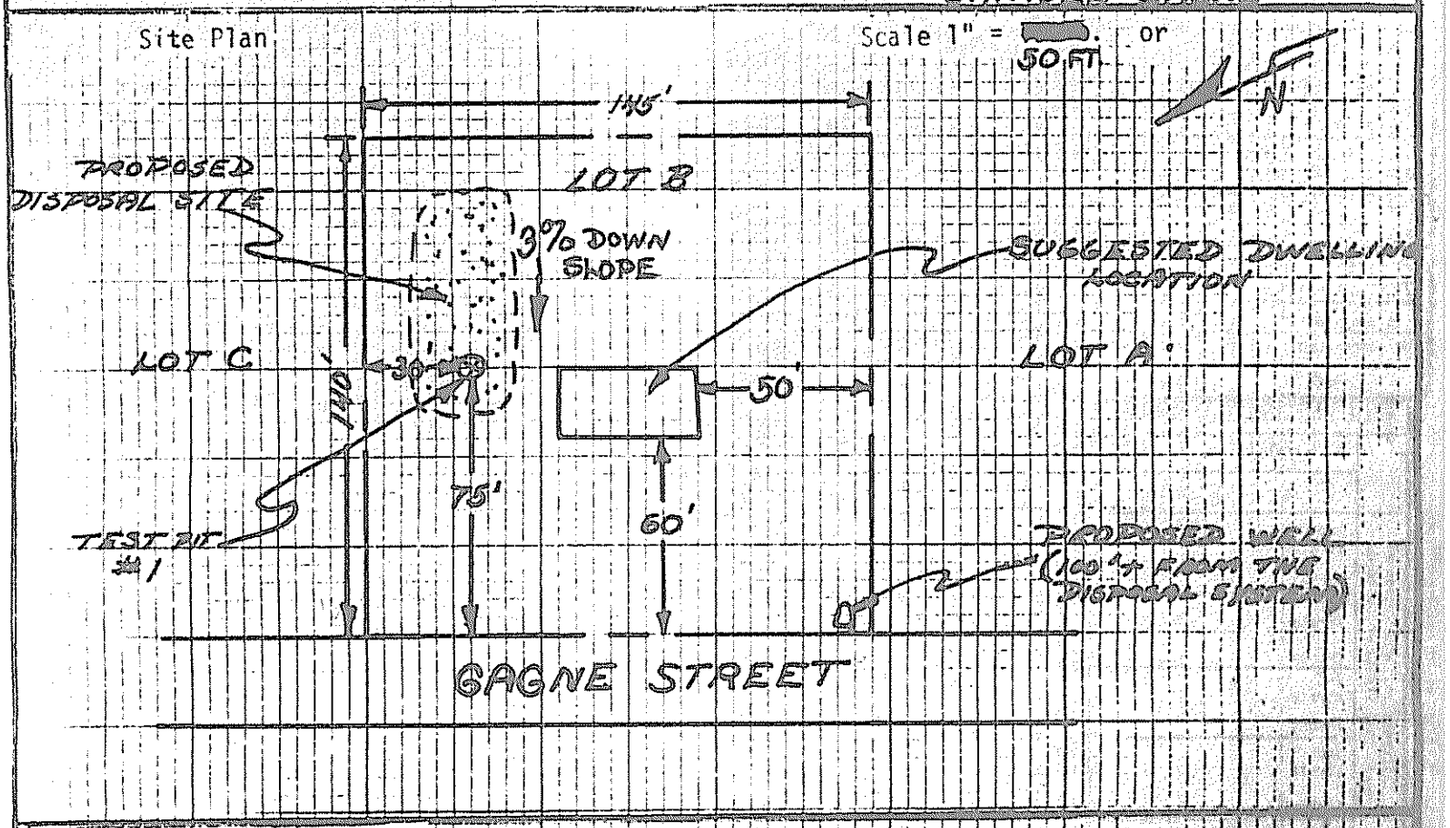

Private Sewage Disposal Plan — Scale 1" = 20' or

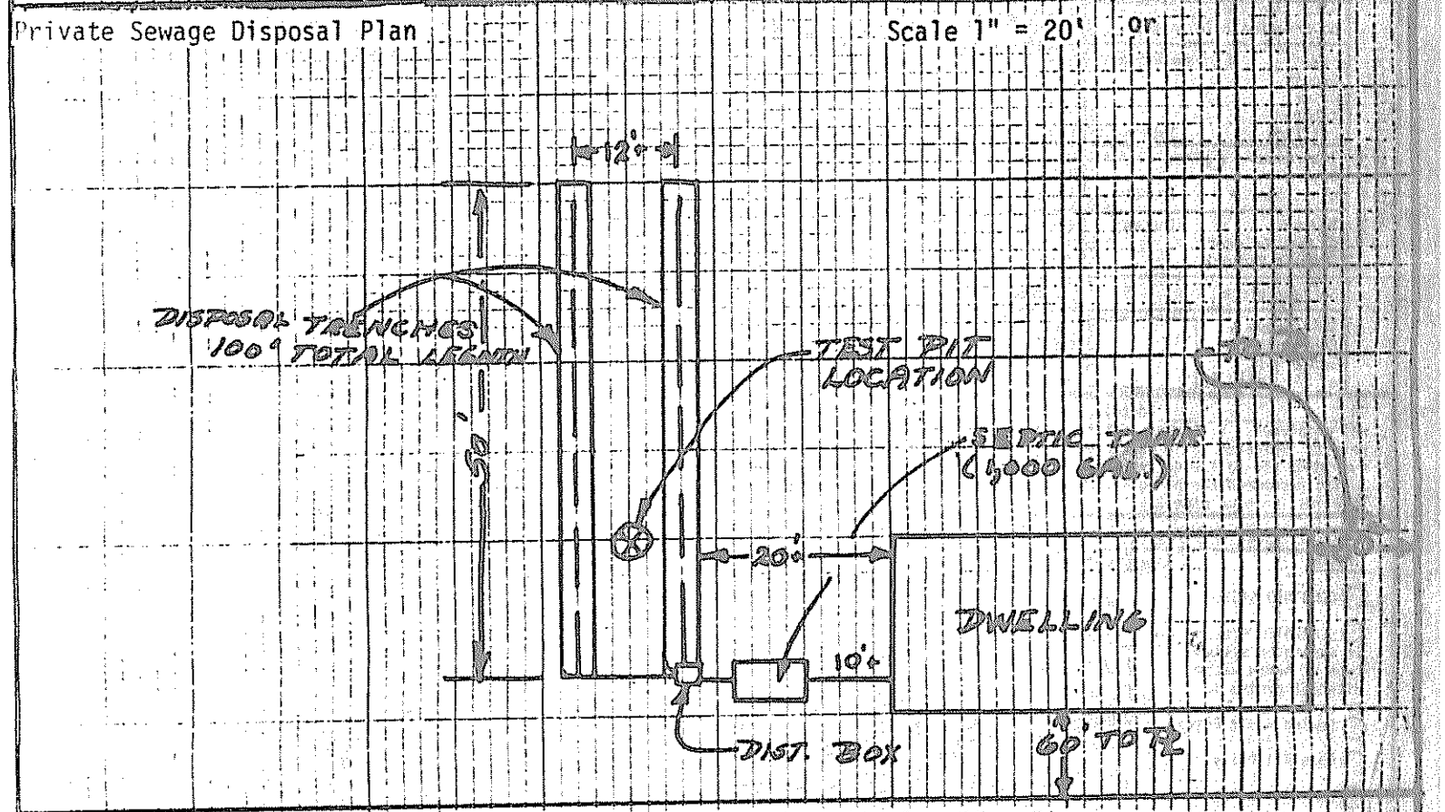

Subsurface Absorption Area Cross-section — Scale: Vertical - 1" = 5' or _____
Horizontal - 1" = 20' or _____

SEE ATTACHED TRENCH DIAGRAM!

Statement: (no permit may be issued unless signed)

I certify that all the information submitted to be true and correct, and I understand that issuance of a permit is based upon the information and plans submitted by the applicant. I also understand that any falsification of this application is reason to deny a permit to install a private sewage disposal system and that the permit is valid for a six (6) month period from the date of permit issuance. I understand that no guarantee is intended or implied by reason of any advice or approval given by the Administrative Authority or its agent.

Signature Required HHE-200 7/74

Date: _____

Applicant: _____

Owner: _____

DISPOSAL TRENCH

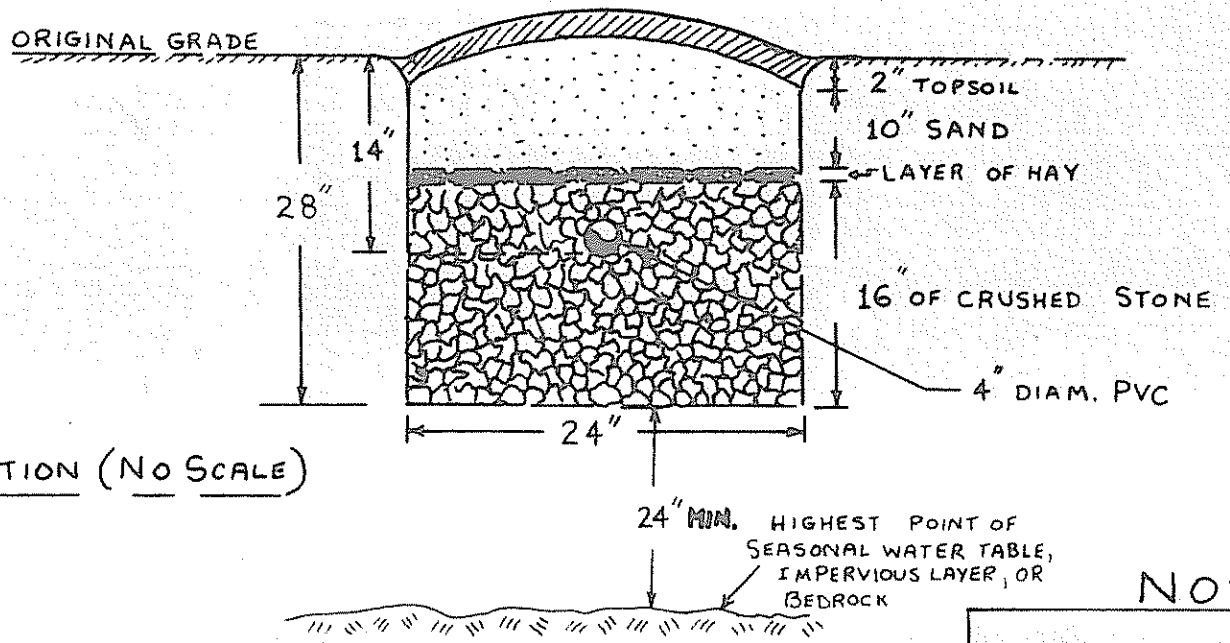

CROSS SECTION (NO SCALE)

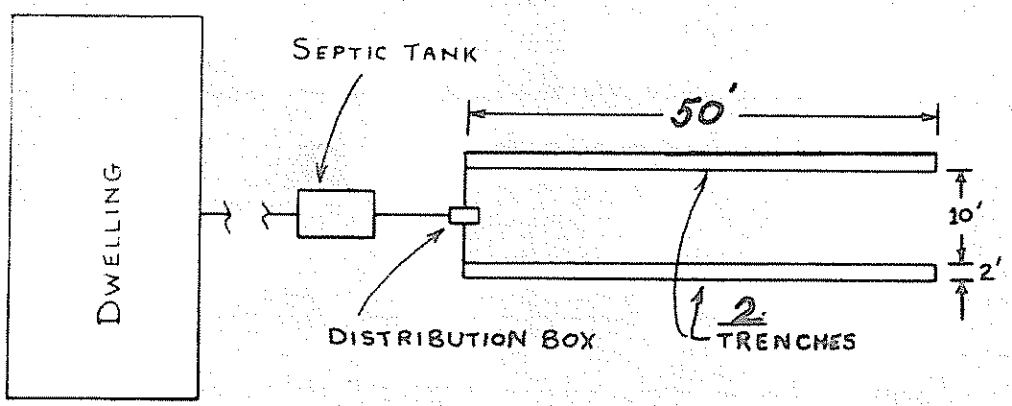

SAMPLE PLAN (NO SCALE)

NOTES

FOR: SAMUEL GAGNE
LOT LOCATION: GAGNE ROAD
S/B GAGNE SUBD., LOT B
SOIL TYPE: DEEP LOOSE SANDY

BY: W.H.M. DATE: 11-14-74

LIN·MAR ASSOCIATES, Consulting Engineers ~ RFD 3, AUGUSTA (547-3750)

1974