B.P. 1321 Dostie, Avit

DEPARTMENT OF HEALTH AND WELFARE PRIVATE SEWAGE DISPOSAL PERMIT	(For systems disposing of less than 2000 gallons per day)	This is NOT a permit; this form when completed must be presented to the Local Plumbing Inspector to obtain a permit.	Page 1 of 2

Town	Street, Road, etc. If on water body, give name	Permit No.	Date
Augusta	Claire Street		Sept 25 1974

Owner of property	Owners address	Size of lot	☒ Sq. feet ○ Acres
		23,707	

Name & type of establishment if other than private home	Is lot Zoned? ○ Yes ☒ No	Type of Zoning ☒ Residential ○ Commercial ○ Resource Protection

Name of applicant Owner's agent	If you plan to use a previous subdivision approval in lieu of site investigation, please submit one of the following: ○ Deed restriction re. private sewage disposal ○ Copy of the subdivision's soils report ○ Soils report from a State Agency
Avit Dostie	

Applicant's address Street, Box, etc.	Tel. No.	Subdivision name	Lot No.
		CDC Subdivision	15

Town	Maine
Augusta	

Applicant's signature Owner's signature	Date Date

This application is for: ☒ New System ○ Expanded System ○ Replacement System ○ Replacement of ○ Treatment Tank Only ○ Disposal Area Only

The water supply for this property is: ○ Dug well, depth _____, lining _____; ☒ Drilled well, depth _____, lining _____; ○ Spring depth _____, lining _____, Surface water ○ Body, ○ Course - ○ with disinfection, ○ without disinfection.

SITE INVESTIGATION

Show location of pits and/or borings on sketch on page 2, and refer to completed sample form and Chapter 4 of the Code, II.

	Soil Profile No.	Soil Profile No.	Soil Profile No.	Soil Profile No.	Soil Profile No.
	☒ Pit ☐ Boring	☐ Pit ☐ Boring	☐ Pit ☐ Boring	☐ Pit ☐ Boring	☐ Pit ☐ Boring
Thickness and Description of each soil strata encountered	Organic strata Inches	Organic strata Inches	Organic strata Inches	Organic strata Inches	Organic strata Inches
	1st strata Inches	1st strata Inches	1st strata Inches	1st strata Inches	1st strata Inches
	2nd strata Inches	2nd strata Inches	2nd strata Inches	2nd strata Inches	2nd strata Inches
	3rd strata Inches (Soils Report Attached)	3rd strata Inches	3rd strata Inches	3rd strata Inches	3rd strata Inches
Depth from surface of ground to:	Total Depth of observation hole Inches	Total Depth of observation hole Inches	Total Depth of observation hole Inches	Total Depth of observation hole Inches	Total Depth of observation hole Inches
	Max. Ground water table - mottling 36" Inches ○ None Evident	Max. Ground water table - mottling Inches ○ None Evident	Max. Ground water table - mottling Inches ○ None Evident	Max. Ground water table - mottling Inches ○ None Evident	Max. Ground water table - mottling Inches ○ None Evident
	Impervious layer, clay, etc. Inches ☒ None Evident	Impervious layer, clay, etc. Inches ○ None Evident	Impervious layer, clay, etc. Inches ○ None Evident	Impervious layer, clay, etc. Inches ○ None Evident	Impervious layer, clay, etc. Inches ○ None Evident
	Bedrock Inches ☒ None Evident Type of Bedrock	Bedrock Inches ○ None Evident Type of Bedrock	Bedrock Inches ○ None Evident Type of Bedrock	Bedrock Inches ○ None Evident Type of Bedrock	Bedrock Inches ○ None Evident Type of Bedrock
	Surface slope 1-3 %	Surface slope %	Surface slope %	Surface slope %	Surface slope %
	Soil Group & Condition per Table 9-1 of the Code, II: 7/B	Soil Group & Condition per Table 9-1 of the Code, II:	Soil Group & Condition per Table 9-1 of the Code, II:	Soil Group & Condition per Table 9-1 of the Code, II:	Soil Group & Condition per Table 9-1 of the Code, II:

On 4-16-74 (date), a site investigation for this project was completed. I supervised this soil evaluation and certify that the results indicated above best represent the soil conditions found. I recommend the following type and size of private sewage disposal system. I also recommend the proposed private sewage disposal system layout and location shown on page 2.

Signature and Registration/Certification Number: See attached Soils Report

Date signed

☒ Soil Scientist ○ Geologist ○ Soil Engineer ○ Other, must show current letter of certification to LPI

PRIVATE SEWAGE DISPOSAL SYSTEM PROPOSED

Show location of system and details on sketches on page 2, and refer to completed sample form.

SYSTEM:

☒ COMBINED SYSTEM

○ SEPARATED SYSTEM

If separated system - type of human waste disposal system to be used:

○ Sealed Vault Privy

○ Open Pit Privy

○ Compost Toilet

○ Incinerator Toilet

○ Chemical Toilet

○ Other, describe

See Chapter 9 of the Code, II.

TREATMENT TANK:

○ Septic Tank

○ Concrete

○ Fiberglas

○ Metal

Manufacturer -

Size in gallons

○ Aerobic Tank

Manufacturer -

Model No.

Size in gallons

SUBSURFACE ABSORPTION AREA

Type

○ Trench System: Total trench length. _____

☒ Bed System Length 60 Width 20

○ Chamber System Number ○ Type A ○ Type F ○ Single File ○ Cluster

○ Mound System Length Width at base

○ Special System Length Width

○ Non-discharge System Bed-Length Width Holding Tank Size Gal. Manufacturer

○ Alarm device provided, type.

SIZE

○ Very Small

○ Small

○ Medium

○ Medium Large

☒ Large

○ Extra Large

SITE MODIFICATION

Fill is - ☒ required, ○ not required

Fill will be Ave. 12 inches deep

DETAILS

○ A Distribution Box is required

Pumping is - ☒ required, ○ is not required.

The Dose will be gallons

DISTANCES

☒ Yes ○ No: The proposed subsurface absorption area will be located at least 100 feet from any and all wells; springs; surface water bodies and courses (lake, pond, ocean, brook, stream, river); swamps; marshes; and bogs.

☒ Yes ○ No: The proposed subsurface absorption area will be located at least 300 feet from any and all wells and springs producing 2000 gallons or more of water per day and any public water supplies.

PROPERTY/LOT LOCATION MAP

CDC SUBDIVISION



Location - roads, landmarks

FOR THE USE OF LPI ONLY

○ Denial: Application is denied for following reasons; portions of the Code II are cited.

○ Form is incomplete (_____ pg.) as to ○ General info, ○ Site Investigation, ○ System Proposed, ○ Site Plan, ○ Disposal System Plan, ○ Cross-Section, ○ Statement. See Section 2.3.

○ Site Investigation indicates site is ○ totally unsuitable for disposal system; Sections 4.5 and 9.5, Table 9-1 Group 9 and 10. ○ Unsuitable for system proposed; Sections 4.3, 4.6, 9.5, Table 9-1.

○ System Proposed does not conform to Code; See Sections 9.

○ Site Investigation indicates site modifications are necessary; See Sections ○ 4.3, ○ 4.4, ○ 4.6, ○ 8.7, ○ _____.

○ Miscellaneous _____ See Section _____.

○ Acceptance: Application for permit is approved ○ with condition specified, comply with Section _____ ○ without condition.

Signed LPI George L. Smith Date 9-30-74

HHE-200 7/74

Lot 15

MAINE DEPARTMENT OF HEALTH AND WELFARE

APPLICATION FOR PRIVATE SEWAGE DISPOSAL PERMIT

(For systems disposing of less than 2000 gallons per day)

Town: Augusta | Street, road, etc.: Claire Street CDC SUBDIVISION | If on water body, name: | Owner of property

Site Plan — Scale 1" = 100Ft. or

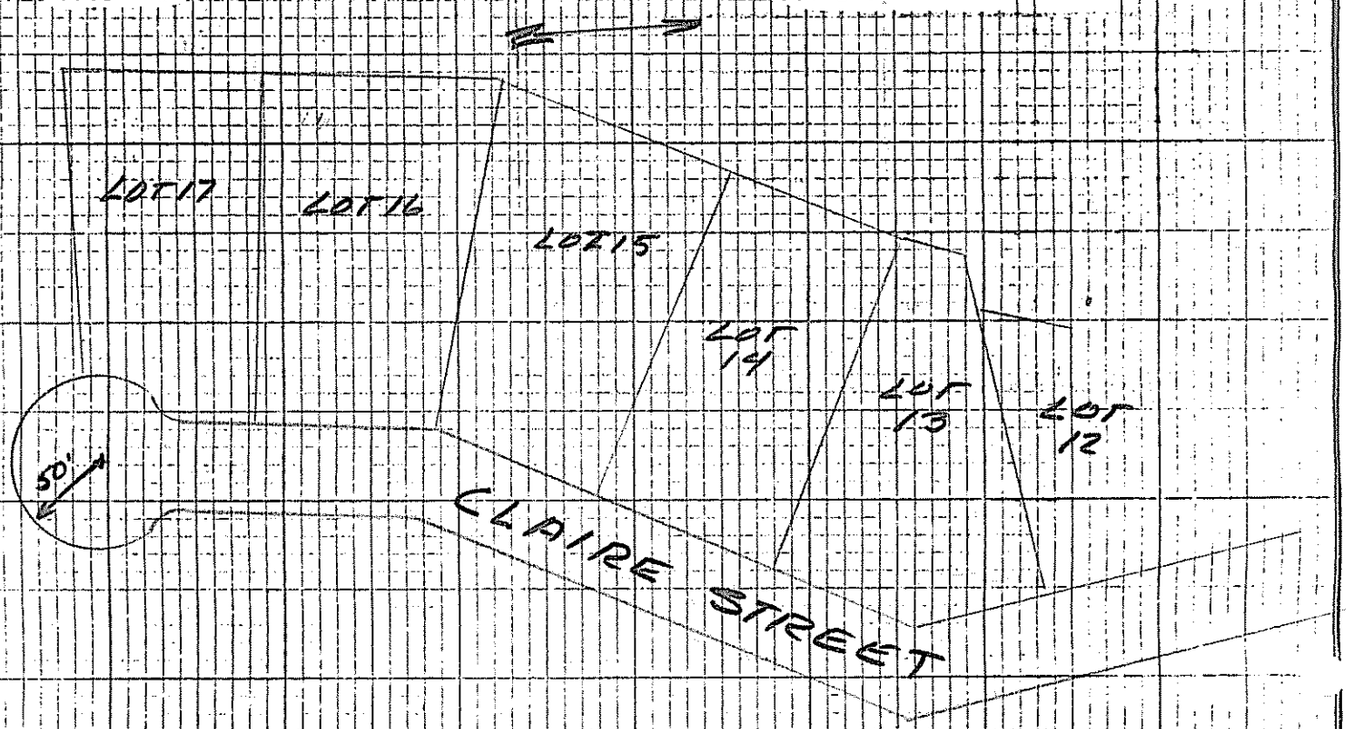

Private Sewage Disposal Plan — Scale 1" = 20' or

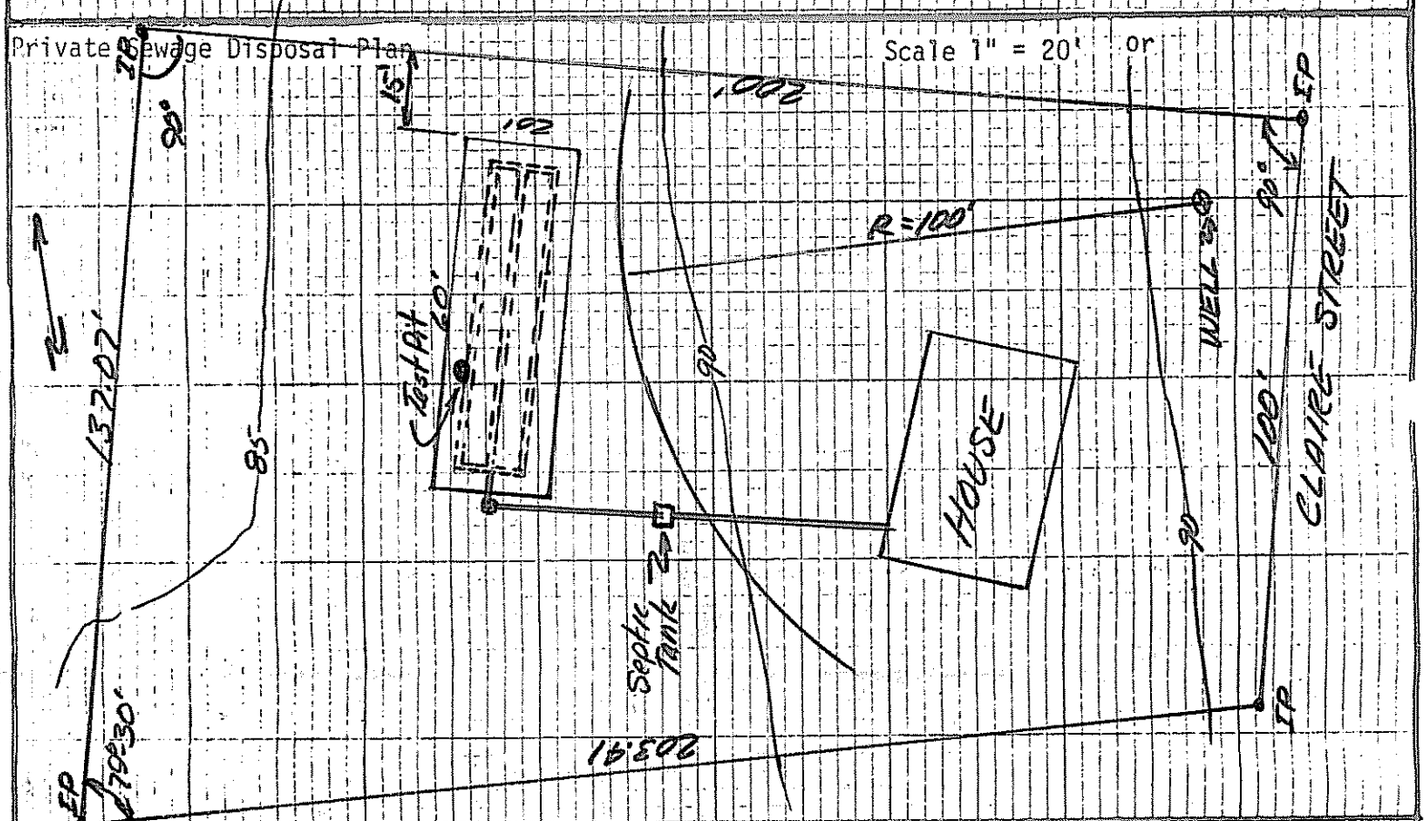

Subsurface Absorption Area Cross-section — Scale: Vertical - 1" = 5' or 1"=10'; Horizontal - 1" = 20' or 1"=20'

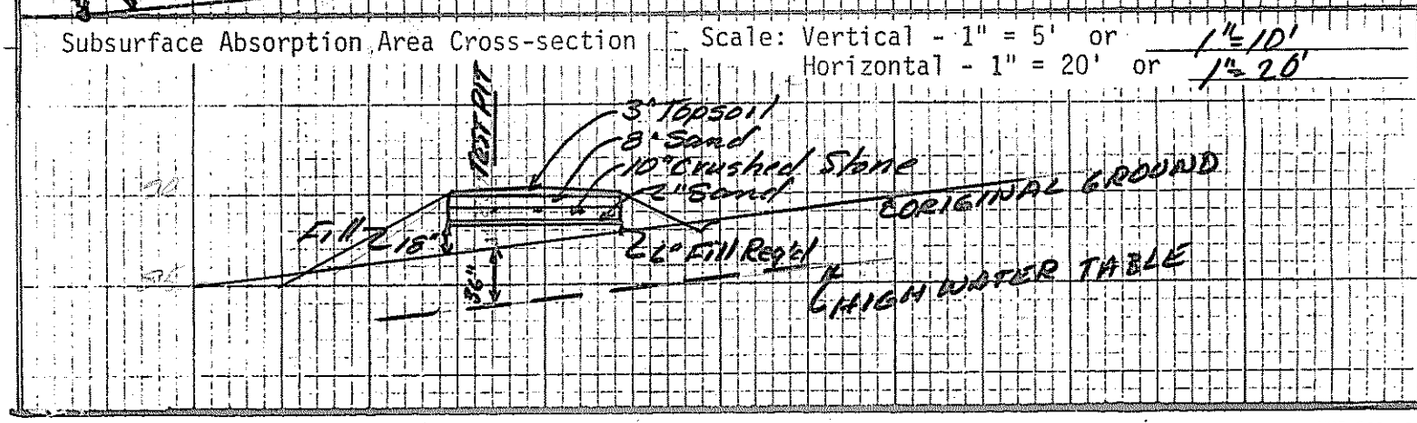

Statement: (no permit may be issued unless signed)

I certify that all the information submitted to be true and correct; and I understand that issuance of a permit is based upon the information and plans submitted by the applicant. I also understand that any falsification of this application is reason to deny a permit to install a private sewage disposal system and that the permit is valid for a six (6) month period from the date of permit issuance. I understand that no guarantee is intended or implied by reason of any advice or approval given by the Administrative Authority or its agent.

Signature Required

HHE-200 7/74

Date:

Applicant:

Owner:

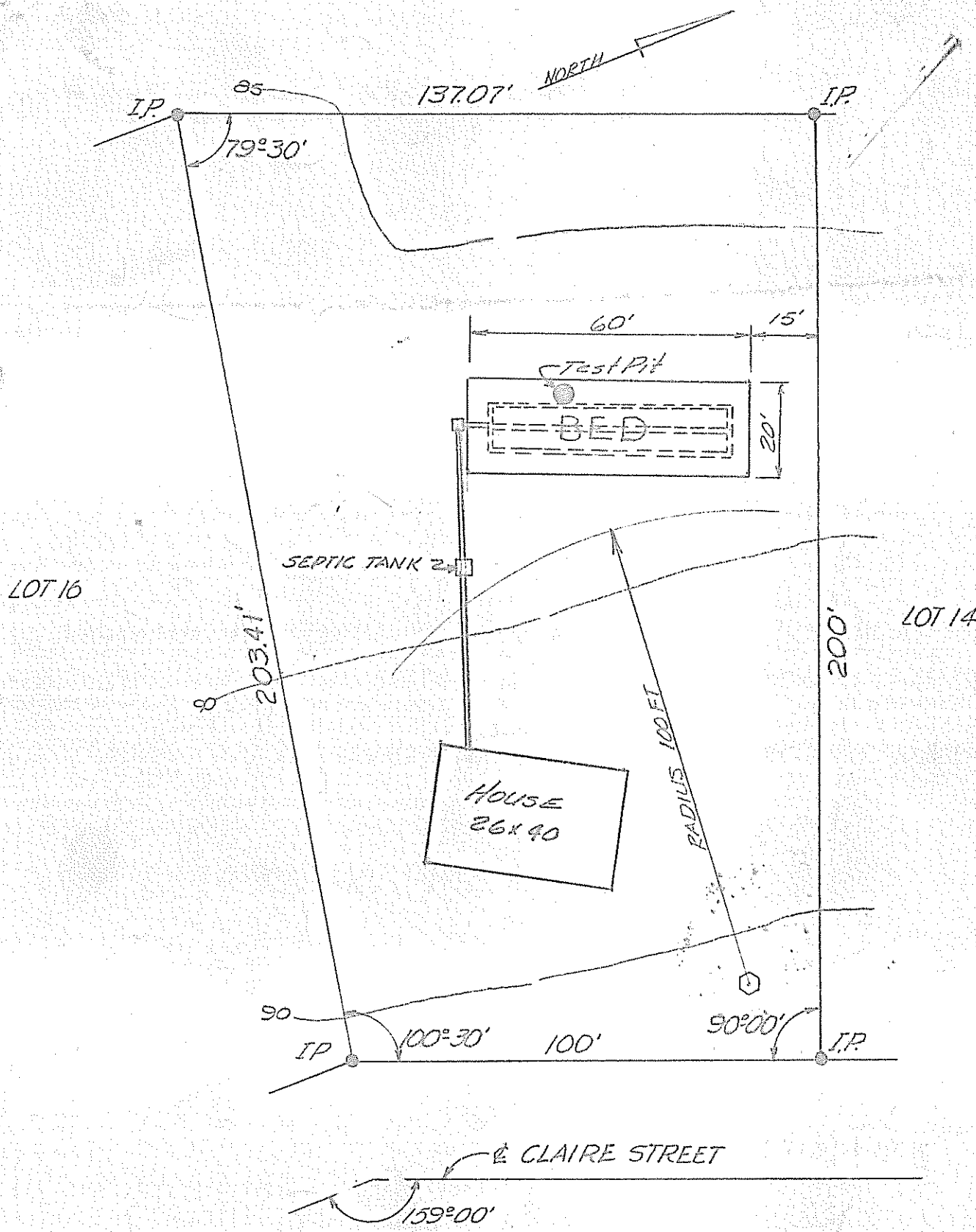

LOT LAYOUT - LOT #15
CDC SUBDIVISION
BURNS ROAD AUGUSTA, MAINE
SCALE 1"=30'

Sept. 1974

HERBERT R. DOTEN
Consulting Engineer
128 State Street, Augusta, Maine