LPI's copy

Hamache, Jerome

Original to be sent to Division of Health Engineering, Augusta, Maine 04333 by the LPI

This Application Is For: ○ New System ○ Expanded System ○ Conversion Permit ○ Experimental System ○ Replacement Of Entire System ● Disposal Area Only

An Application For Subsurface Wastewater Disposal Permit

This Is NOT A Permit; This Form When Completed Must Be Presented To The Local Plumbing Inspector To Obtain A Permit

Town	Street, Road, Etc. If On Water Body, Give Name	Plumbing Permit No.	Date Of Plumbing Permit
Augusta	Parkview Terrace	19517EP	4-27-79

Owner Of Property	Tel. No.	Name Of Applicant Owner's Agent	Tel. No.
Jerome Hamache	622-4388		

Street	Street
Parkview Terrace R.F.D #4	N/A

Town	State	Zip Code	Town	State	Zip Code
Augusta	Main	04330			

Owner's Signature	Date	Applicants Signature	Date
x Jerome Hamache	4-27-79		

Size Of Lot	Is Lot Zoned?	Type Of Zoning	Subdivision Name	Lot No.
1 ± ○ Sq. Feet ● Acres	○ Yes ● No	N/A	Summer Haven	5

The Water Supply For This Property Is: ○ Dug Well, depth ..... ; ● Drilled Well, depth ..... ; ○ Spring, depth ..... ;
Surface water ○ Body ○ Course — ○ with disinfection, ○ without disinfection Public Utility, name .....

SITE INVESTIGATION

Show Location Of Pits On Site Plan on Page 2

	Soil Profile No. ☒ Pit ☐ Boring	Soil Profile No. ☐ Pit ☐ Boring	Soil Profile No. ☐ Pit ☐ Boring	Soil Profile No. ☐ Pit ☐ Boring
Organic Strata	1"			
1st Strata Inches	38" Reddish Brn. Loamy			
2nd Strata Inches	sand to			
3rd Strata Inches	fine gray			
4th Strata Inches	Sand.			
Total Depth of Observation Hole Inches	38			
Max. Seasonal Water Table Mottling	30 Inches ○ None Evident	Inches ○ None Evident	Inches ○ None Evident	Inches ○ None Evident
Impervious Layer Clay, Etc.	● None Evident Inches	○ None Evident Inches	○ None Evident Inches	○ None Evident Inches
Bedrock	Inches ● None Evident Type of Bedrock	Inches ○ None Evident Type of Bedrock	Inches ○ None Evident Type of Bedrock	Inches ○ None Evident Type of Bedrock
Surface Slope	0-3 %	%	%	%
Soil Group / Soil Condition	5 / C			
Per Table 9-1 Code II				

On 4/27/79 (date), a site investigation for this project was completed. I conducted this soil evaluation and certify that the results indicated above best represent the soil conditions found. I recommend the following type and size of private sewage disposal system. I also recommend the proposed private sewage disposal system layout and location shown on page 2.

Signature Stephen E. Goodwin

Date Signed April 21, 1979

Site Evaluator License Number 65

DISPOSAL SYSTEM PROPOSED

Show Location of System and Details on Disposal Plan on Page 2

SYSTEM:
- ● Combined System
- ○ Separated System

If separated system — type of human waste disposal system to be used:
- ○ Sealed Vault Privy
- ○ Open Pit Privy
- ○ Compost Toilet
- ○ Chemical Toilet
- ○ Incinerator Toilet

TREATMENT TANK
- ○ Aerobic Tank
- ● Septic Tank
- ● Concrete
- ○ Fiberglass
- ○ Metal

Already in use

Size in Gallons 1000 Gal

Number of Bedrooms 3

SUBSURFACE ABSORPTION AREA/TYPE
- ● Bed System No. of Beds 1
- Length 34 ft Width 20 ft
- ○ Chamber System Number .....
- ○ Type A ○ Single File
- ○ Type B N/A ○ Cluster
- ○ Special System Length ..... ft Width ..... ft
- ○ Laundry System Type A ..... No. of Chambers N/A Type B .....

Name and type of establishment if other than private home

Septic System Recommend Continued use

N/A

SIZE
- ○ Small
- ● Medium
- ○ Med.-Large
- ○ Large
- ○ Extra-Large

Design Flow 264 GPD

SITE MODIFICATION

Fill will be: 18 in. uphill 18 in. downhill

DETAILS
- ● A Distribution Box is required
- Pumping is — ○ required ● is not required
- The dose will be ..... Gallons

DISTANCES

● Yes ○ No: The proposed subsurface absorption area will be located at least 100 feet from any and all wells; springs; surface water bodies and courses (lake, pond, ocean, brook, stream, river); swamps; marshes; and bogs.

● Yes ○ No: The proposed subsurface absorption area will be located at least 300 feet from any and all wells and springs producing 2000 gallons or more of water per day and any public water supplies.

PROPERTY/LOT LOCATION MAP

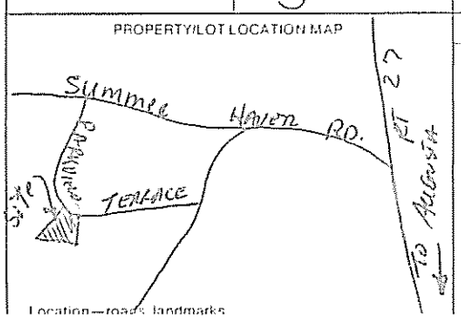

Location — roads, landmarks

WAIVER ○ State Variance Required ○ Replacement Variance Required ● None Required

FOR THE USE OF LPI ONLY

○ Denial: Application is denied for the following reasons; portions of the Code II are cited.
Form is incomplete (..... pg.) as to ○ General info., ○ Site Investigation, ○ System Proposed, ○ Site Plan, ○ Disposal System Plan, ○ Cross-Section, ○ Statement. See section 4.1
○ Site Investigation indicates site is ○ unsuitable for disposal system. ○ Unsuitable for system proposed.
○ System Proposed does not conform to Code. .....
○ Site Investigation indicates site modifications are necessary.
● Acceptance: Application for permit is approved ○ with condition specified, comply with Section ..... ● without condition

Signed LPI Richard P. Baker Date 4-27-79

HHE-200 1/78

APPLICATION FOR SUBSURFACE WASTEWATER DISPOSAL PERMIT

(For systems disposing of less than 2000 gallons per day)

Town: Augusta

Street, Road, etc. (If on water body, give name): Parkview Terrace

Owner of Property: Jerome Hamache

Site Plan

Scale 1" = 100 ft.

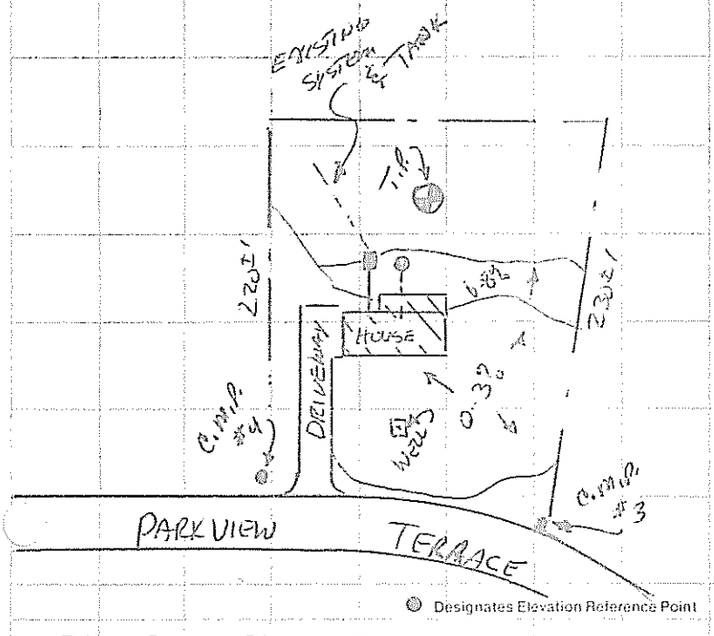

Ref. pt. FINISHED GRADE OF SYSTEM SHOULD BE 10±" BELOW TOP OF TREAT. TANK.

Designates Elevation Reference Point

Designates Test Pit

Private Sewage Disposal Plan

Scale 1" = ~~20'~~ or 30'

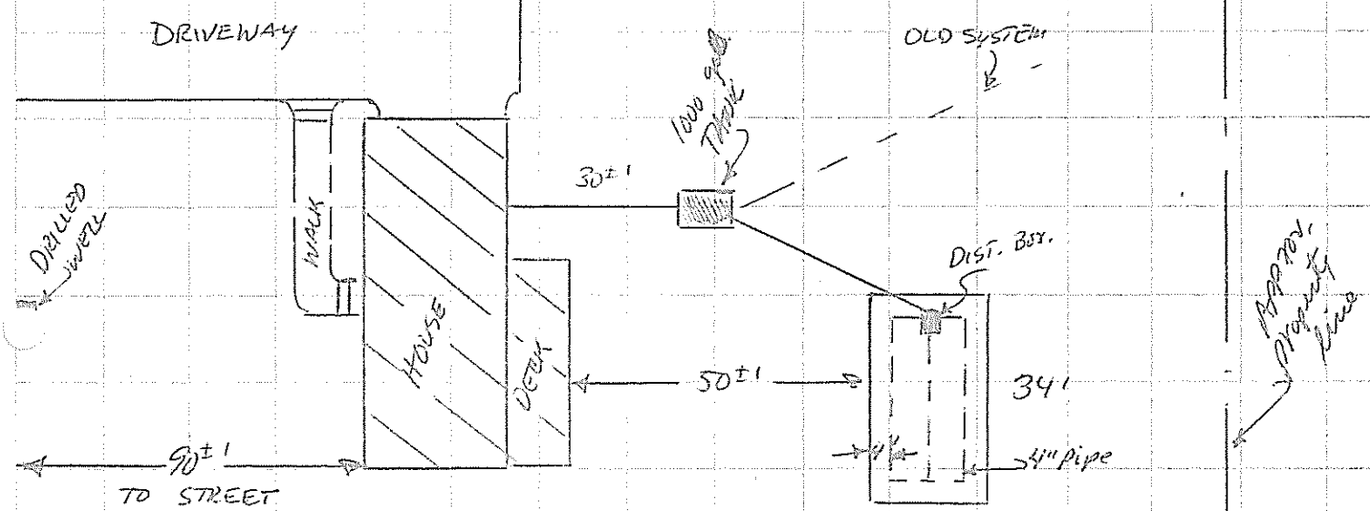

Subsurface Absorption Area Cross-section

Scale: Vertical—1" = 5' or

Horizontal—1" = ~~20'~~ or 5'

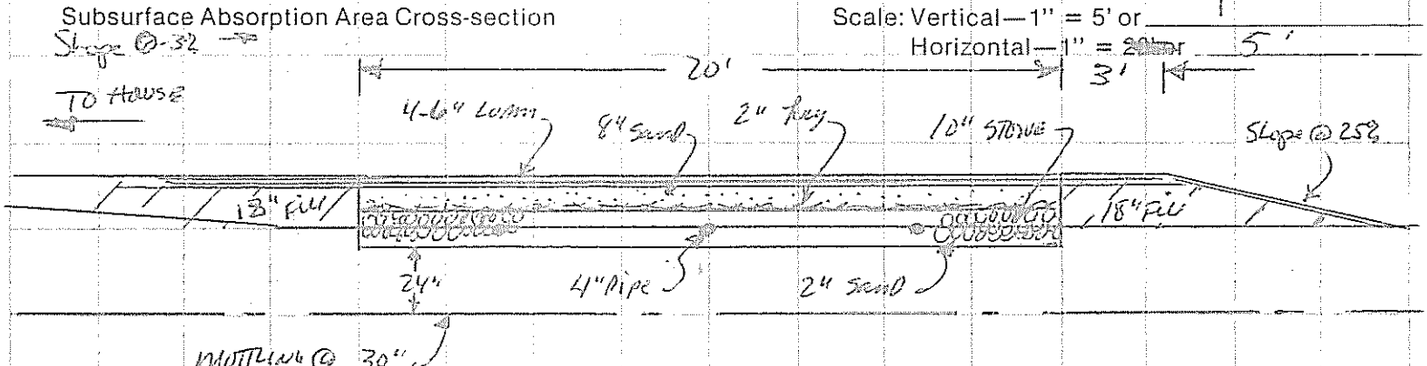

Site Evaluator's Signature: Stephen E. Nordheim

Date: 4/21/79

License Number: 65

HHE-200 1/

Statement: (no permit may be issued unless signed)

I certify that all the information submitted to be true and correct; and I understand that issuance of a permit is based upon the information and plans submitted by the applicant. I also understand that any falsification of this application is reason to deny a permit to install a private sewage disposal system and that the permit is valid for a six (6) month period from the date of permit issuance. I understand that no guarantee is intended or implied by reason of any advice or approval given by the Administrative Authority or its

Signature Required

Date: 4-27-79

Applicant: Jerome Hamache

Owner: x