L.P.I's copy

Clement, Dale

~~Original~~ to be sent to Division of Health Engineering, Augusta, Maine 04333 by the LPI

This Application Is For: (●) New System ( ) Expanded System ( ) Conversion Permit ( ) Experimental System ( ) Replacement Of Entire System ( ) Disposal Area Only

An Application For Subsurface Wastewater Disposal Permit

This Is NOT A Permit; This Form When Completed Must Be Presented To The Local Plumbing Inspector To Obtain A Permit

Town	Street, Road, Etc. If On Water Body, Give Name	Plumbing Permit No.	Date Of Plumbing Permit
Augusta	Burns Road	35226EP	7-11-80

Owner Of Property	Tel. No.	Name Of Applicant Owner's Agent	Tel. No.
Dale Clement	622-2796		

Street	Street
R.7 D.#4	

Town	State	Zip Code	Town	State	Zip Code
Augusta	Maine	04330			

Owner's Signature	Date	Applicants Signature	Date
x Dale C. Clement	7-11-80		

Size Of Lot	Is Lot Zoned?	Type Of Zoning	Subdivision Name	Lot No.
5± ( ) Sq. Feet (●) Acres	( ) Yes (●) No	N/A	N/A	

The Water Supply For This Property Is: (●) Dug Well, depth proposed; ( ) Drilled Well, depth ____; ( ) Spring, depth ____;
Surface water ( ) Body ( ) Course—( ) with disinfection, ( ) without disinfection. Public Utility, name ____

SITE INVESTIGATION

Show Location Of Pits on Site Plan on Page 2

	Soil Profile No. 1 [X] Pit [ ] Boring	Soil Profile No. 2 [X] Pit [ ] Boring	Soil Profile No. [ ] Pit [ ] Boring	Soil Profile No. [ ] Pit [ ] Boring
Thickness and description of each soil strata encountered: Organic Strata	0"	0"		
1st Strata Inches	26" f.s.l.	24" f.s.l.		
2nd Strata Inches	4" Clay	6-4" Clay		
3rd Strata Inches				
4th Strata Inches				
Depth from bottom of organic horizon to: Total Depth of Observation Hole Inches	30	30		
Max. Seasonal Water Table Mottling Inches	24 ( ) None Evident	24 ( ) None Evident	( ) None Evident	( ) None Evident
Impervious Layer Clay, Etc. Inches	24 ( ) None Evident	24 ( ) None Evident	( ) None Evident	( ) None Evident
Bedrock Inches	(●) None Evident	(●) None Evident	( ) None Evident	( ) None Evident
Type of Bedrock				
Surface Slope %	6-8	6-8		
Soil Group / Soil Condition	7 / C	7 / C		
Per Table 9-1 Code II				

On 7/7/80 (date), a site investigation for this project was completed. I conducted this soil evaluation and certify that the results indicated above best represent the soil conditions found. I recommend the following type and size of private sewage disposal system. I also recommend the proposed private sewage disposal system layout and location shown on page 2.

Signature Stephen E. Goodwin

Date Signed July 8, 1980

Site Evaluator License Number 65

DISPOSAL SYSTEM PROPOSED

Show Location of System and Details on Disposal Plan on Page 2

SYSTEM:

(●) Combined System
( ) Separated System

If separated system—type of human waste disposal system to be used:

( ) Sealed Vault Privy
( ) Open Pit Privy
( ) Compost Toilet
( ) Chemical Toilet
( ) Incinerator Toilet

TREATMENT TANK

( ) Aerobic Tank
(●) Septic Tank
(●) Concrete
( ) Fiberglass
( ) Metal

Size in Gallons: 1000 Gal.

Number of Bedrooms: 3

SUBSURFACE ABSORPTION AREA/TYPE

(●) Bed System No. of Beds 1
Length 56 ft Width 14 ft

( ) Chamber System Number ____
( ) Type A ( ) Single File
( ) Type B N/A ( ) Cluster

( ) Special System Length ____ ft
N/A Area ____ ft

( ) Laundry System Type A ____
No. of Chambers: N/A Type B ____

Name and type of establishment if other than private home: N/A

SIZE

( ) Small
( ) Medium
(●) Med.-Large
( ) Large
( ) Extra-Large

Design Flow 270 GPD

SITE MODIFICATION

Fill will be: 12 in. uphill 36 in. downhill

DETAILS

(●) A Distribution Box is required
Pumping is—( ) required (●) is not required
The dose will be ____ Gallons

DISTANCES

(●) Yes ( ) No: The proposed subsurface absorption area will be located at least 100 feet from any and all wells; springs; surface water bodies and courses (lake, pond, ocean, brook, stream, river); swamps; marshes; and bogs.

(●) Yes ( ) No: The proposed subsurface absorption area will be located at least 300 feet from any and all wells and springs producing 2000 gallons or more of water per day and any public water supplies.

PROPERTY/LOT LOCATION MAP

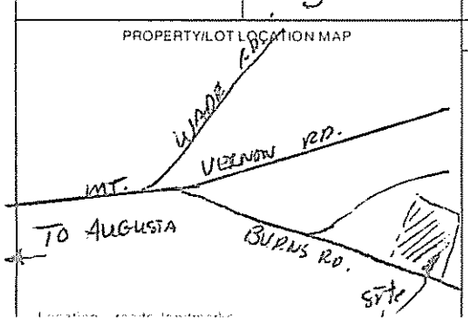

WAIVER ( ) State Variance Required ( ) Replacement Variance Required (●) None Required

FOR THE USE OF LPI ONLY

( ) Denial: Application is denied for the following reasons; portions of the Code II are cited.
Form is incomplete (____pg.) as to ( ) General info., ( ) Site Investigation, ( ) System Proposed, ( ) Site Plan, ( ) Disposal System Plan, ( ) Cross-Section, ( ) Statement. See section 4.1
( ) Site Investigation indicates site is ( ) unsuitable for disposal system. ( ) Unsuitable for system proposed.
( ) System Proposed does not conform to Code ____
( ) Site Investigation indicates site modifications are necessary.
(✓) Acceptance: Application for permit is approved ( ) with condition specified, comply with Section ____
(✓) without condition

Signed LPI Richard G. Baker

Date 7-11-80

HHE 200 1/78

APPLICATION FOR SUBSURFACE WASTEWATER DISPOSAL PERMIT

(For systems disposing of less than 2000 gallons per day)

Town: Augusta

Street, Road, etc.: Burns Road
If on water body, give name

Owner of Property: Dale Clement

Site Plan

Scale 1" = 100 ft.

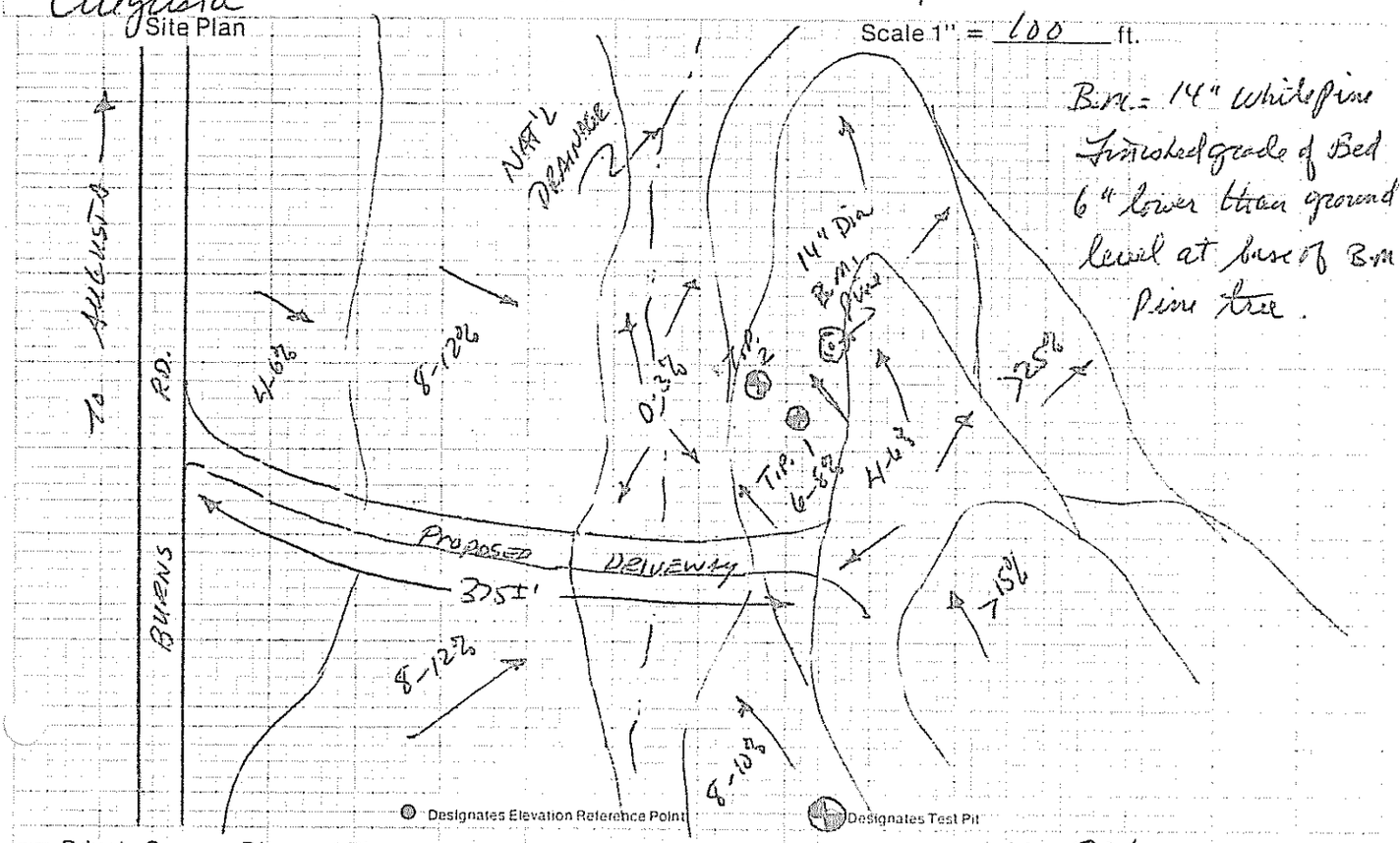

B.M. = 14" White Pine
Finished grade of Bed 6" lower than ground level at base of B.M. Pine tree.

Private Sewage Disposal Plan

Scale 1" = 30'

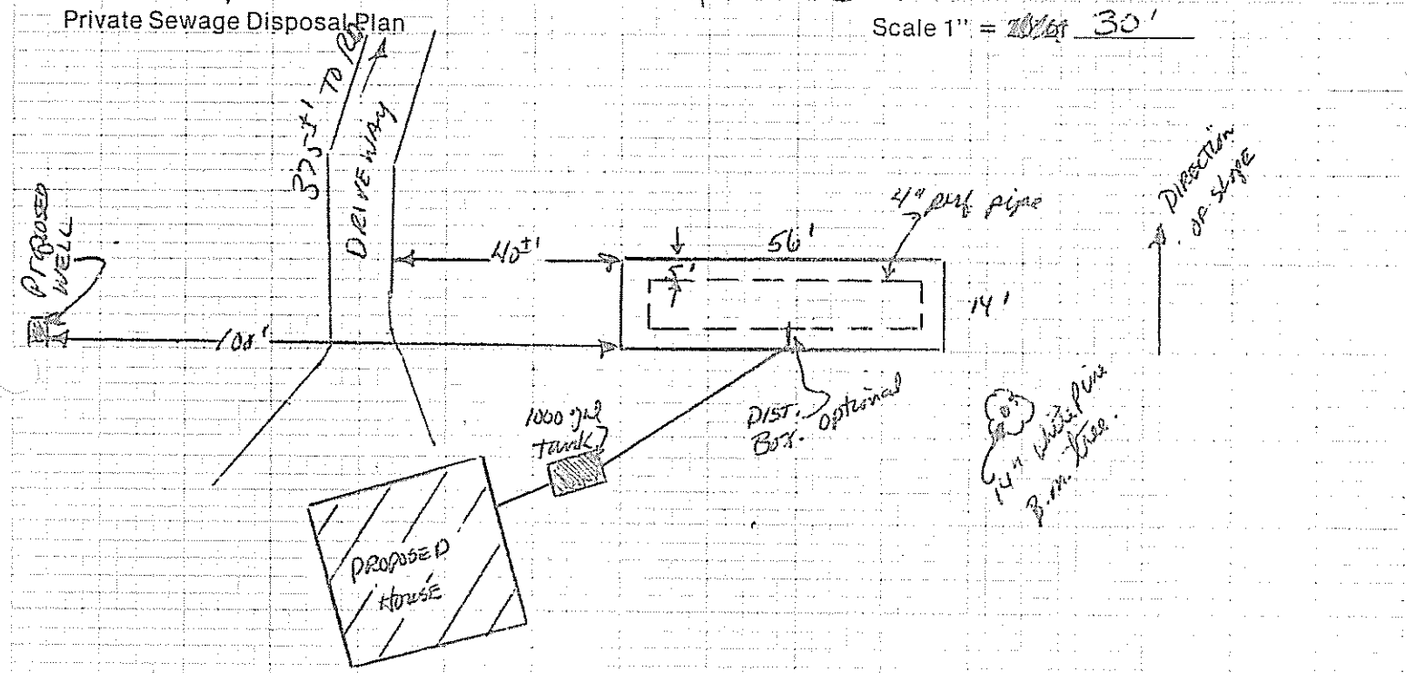

Subsurface Absorption Area Cross-section

Scale: Vertical—1" = 5' or
Horizontal—1" = 5'

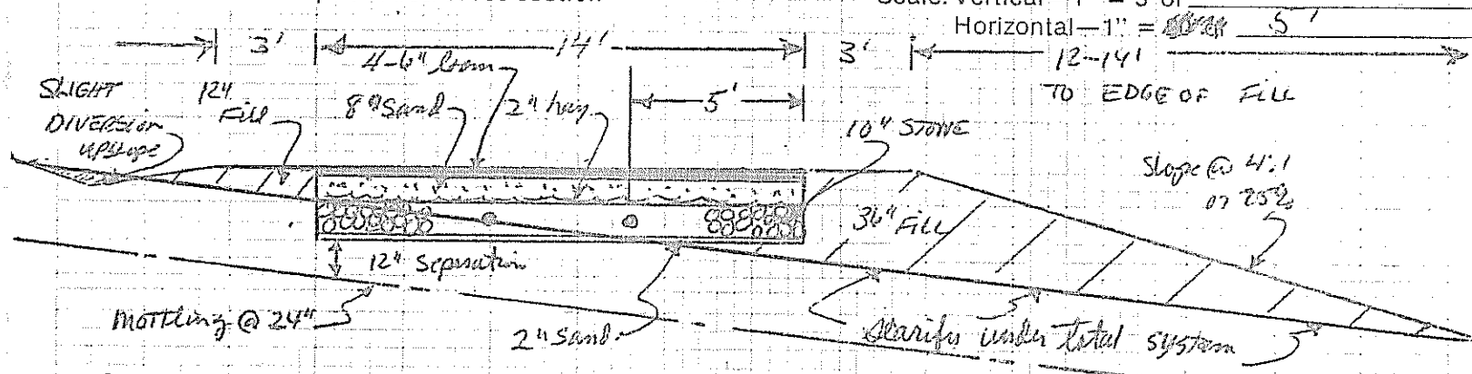

Site Evaluators Signature: Stephen E. Goodwin
Date: 7/8/88
License Number: 605

HHE-200 1/78

Statement: (no permit may be issued unless signed)

I certify that all the information submitted to be true and correct, and I understand that issuance of a permit is based upon the information and plans submitted by the applicant. I also understand that any falsification of this application is reason to deny a permit to install a private sewage disposal system and that the permit is valid for a six (6) month period from the date of permit issuance. I understand that no guarantee is intended or implied by reason of any advice or approval given by the Administrative Authority or its

Signature Required

Date: 7-11-88

Applicant: X Dale C. Clement