HYDE, MAURICE 7301-4

ORIGINAL To be sent to Division of Health Engineering, Augusta, Maine 04333 by the LPI

MAINE DEPARTMENT OF HUMAN SERVICES
APPLICATION FOR PRIVATE SEWAGE DISPOSAL PERMIT

This is NOT a permit; this form when completed must be presented to the Local Plumbing Inspector to obtain a permit.

Town	Street, Road, etc. / If on water body, give name	Plumbing Permit No.	Date of Plumbing Permit
Augusta	Route 27 New Belgrade Rd	8 8 3 7 E P	2-2-78

Owner of property: Maurice Hyde Jr.
Owner's address: Rt. 2 Wiscasset, Maine 04578
Size of lot: 59± ○ Sq. feet ● Acres

Name & type of establishment other than private home: 300 gpd
Is lot Zoned? ○ Yes ● No
Type of Zoning: ○ Shoreland ○ Resource Protection

Name of applicant / owner's agent: Maurice C. Hyde Jr.
Applicant's address / street, Box, etc.: Rt #2
Tel. No.: 882-7631
Town: Wiscasset, Me.
Zip Code:
Applicant's signature: Date 2/3/78
Owner's signature: Maurice C. Hyde Jr. Date 2/3/78

If you plan to use a previous subdivision approval in lieu of site investigation, please submit one of the following:
○ Deed restriction re. private sewage disposal
○ Copy of the subdivision's soils report
○ Soils report from a State Agency

Subdivision name: Lot No.:

This application is for: ● New System ○ Expanded System ○ Replacement System ○ Replacement of ○ Treatment Tank Only ○ Disposal Area Only

The water supply for this property is: ○ Dug well, depth ____, lining ____; ● Drilled well, depth ?, lining ?; Spring ○
Depth ____, lining ____; Surface water ○ Body, ○ Course—○ with disinfection, ○ without disinfection. ○ Public Utility, name ____

SITE INVESTIGATION

Show location of pits and/or borings on sketch on page 2, and refer to completed sample form and Chapter 4 of the Code, II.

	Soil Profile No. 1	Soil Profile No. 1 (cont.)	Soil Profile No 2	Soil Profile No 2 (cont.)	Soil Profile No.
	● Pit ○ Boring	○ Pit ○ Boring	● Pit ○ Boring	○ Pit ○ Boring	○ Pit ○ Boring
Organic strata / Inches	Duff 1-0	4th strata Lt. brn. lfs 18-27	Duff 1-0	4th strata Olive brn. 18-27	
1st strata / Inches	Brown lfs 0-9	5th strata Olive brn. 27-50 lfs	Brown lfs 0-6	5th strata Olive lfs 27-42	
2nd strata / Inches	Org. brn. 9-12 lfs		Orange lfs 6-10		
3rd strata / Inches	Lt. org. lfs 12-18		Lt. brn. lfs 10-18		
Total Depth of observation hole Inches		50		42	
Max. Ground water table—mottling	○ None Evident Inches	● None Evident Inches	○ None Evident Inches	● None Evident Inches	○ None Evident Inches
Impervious layer, clay, etc.	○ None Evident Inches	● None Evident Inches	○ None Evident Inches	● None Evident Inches	○ None Evident Inches
Bedrock	Inches ○ None Evident Type of Bedrock	Inches ● None Evident Type of Bedrock	Inches ○ None Evident Type of Bedrock	Inches ● None Evident Type of Bedrock	Inches ○ None Evident Type of Bedrock
Surface slope	%	5%	%	4 %	%
Soil Group & Condition per Table 9-1 of the Code, II		4-B		4-B	

On 1/25/78 (date), a site investigation for this project was completed. I conducted this soil evaluation and certify that the results indicated above best represent the soil conditions found. I recommend the following type and size of private sewage disposal system. I also recommend the proposed private sewage disposal system layout and location shown on page 2.

Signature: William H. Maier
Date signed JAN 27 1978
Health Engineering License No. 32

PRIVATE SEWAGE DISPOSAL SYSTEM PROPOSED

Show location of system and details on sketches on page 2, and refer to completed sample form

SYSTEM:
● COMBINED SYSTEM
○ SEPARATED SYSTEM
separated system—type human waste disposal system to be used:
○ Sealed Vault Privy
○ Open Pit Privy
○ Compost Toilet
○ Incinerator Toilet
○ Chemical Toilet
○ Other, describe

See Chapter 9 of the Code, II.

TREATMENT TANK:
● Septic Tank
● Concrete
○ Fiberglas
○ Metal
Size in gallons: 1000

○ Aerobic Tank
Manufacturer—
Model No.
Size in gallons

SUBSURFACE ABSORPTION AREA

Type:
○ Trench System: Total trench length. ____
● Bed System Length 20' Width 20'
○ Chamber System Number ○ Type A ○ Type B ○ Single File ○ Cluster
○ Mound System Length Width at base
○ Special System Length Width

SIZE:
○ Very Small
● Small
○ Medium
○ Medium Large
○ Large
○ Extra Large

WAIVER
○ Required
● Not Required

SITE MODIFICATION
Fill will be: 0 in. uphill; 12 in. downhill

DETAILS
● A Distribution Box is required
Pumping is— ● required, ○ is not required.
The Dose will be ____ gallons

DISTANCES
● Yes ○ No: The proposed subsurface absorption area will be located at least 100 feet from any and all wells; springs; surface water bodies and courses (lake, pond, ocean, brook, stream, river); swamps; marshes; and bogs.
● Yes ○ No: The proposed subsurface absorption area will be located at least 300 feet from any and all wells and springs producing 2000 gallons or more of water per day and any public water supplies.

PROPERTY / LOT LOCATION MAP

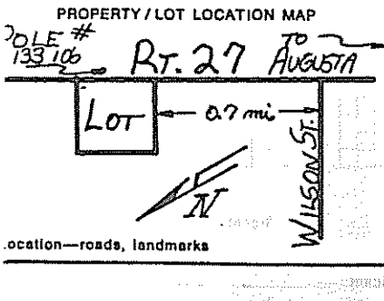

Location—roads, landmarks

FOR THE USE OF LPI ONLY

○ Denial: Application is denied for following reasons; portions of the Code II are cited.
Form is incomplete (____ pg.) as to ○ General Info, ○ Site Investigation, ○ System Proposed, ○ Site Plan, ○ Disposal System Plan, ○ Cross-Section, ○ Statement. See Section 2.3.
○ Site investigation indicates site is ○ totally unsuitable for disposal system; Sections 4.5 and 9.5, Table 9-1 Group 9 and 10. ○ Unsuitable for system proposed; Sections 4.3, 4.6, 9.5, Table 9-1.
○ System Proposed does not conform to Code; See Sections 9. ____
○ Site investigation indicates site modifications are necessary; See Sections ○ 4.3, ○ 4.4, ○ 4.6, ○ 8.7, ○ ____
○ Miscellaneous ____ See Section ____
● Acceptance: Application for permit is approved ○ with condition specified, comply with Section ____ ● without condition.
Signed LPI Richard A. Baker Date 2-2-78

HHE-200 1/77

APPLICATION FOR PRIVATE SEWAGE DISPOSAL PERMIT

(For systems disposing of less than 2000 gallons per day)

Town	Street, Road, etc. If on water body, give name	Owner of property
Augusta	Route 27	Maurice Hyde Jr.

Site Plan — Scale 1" = 50 Ft.

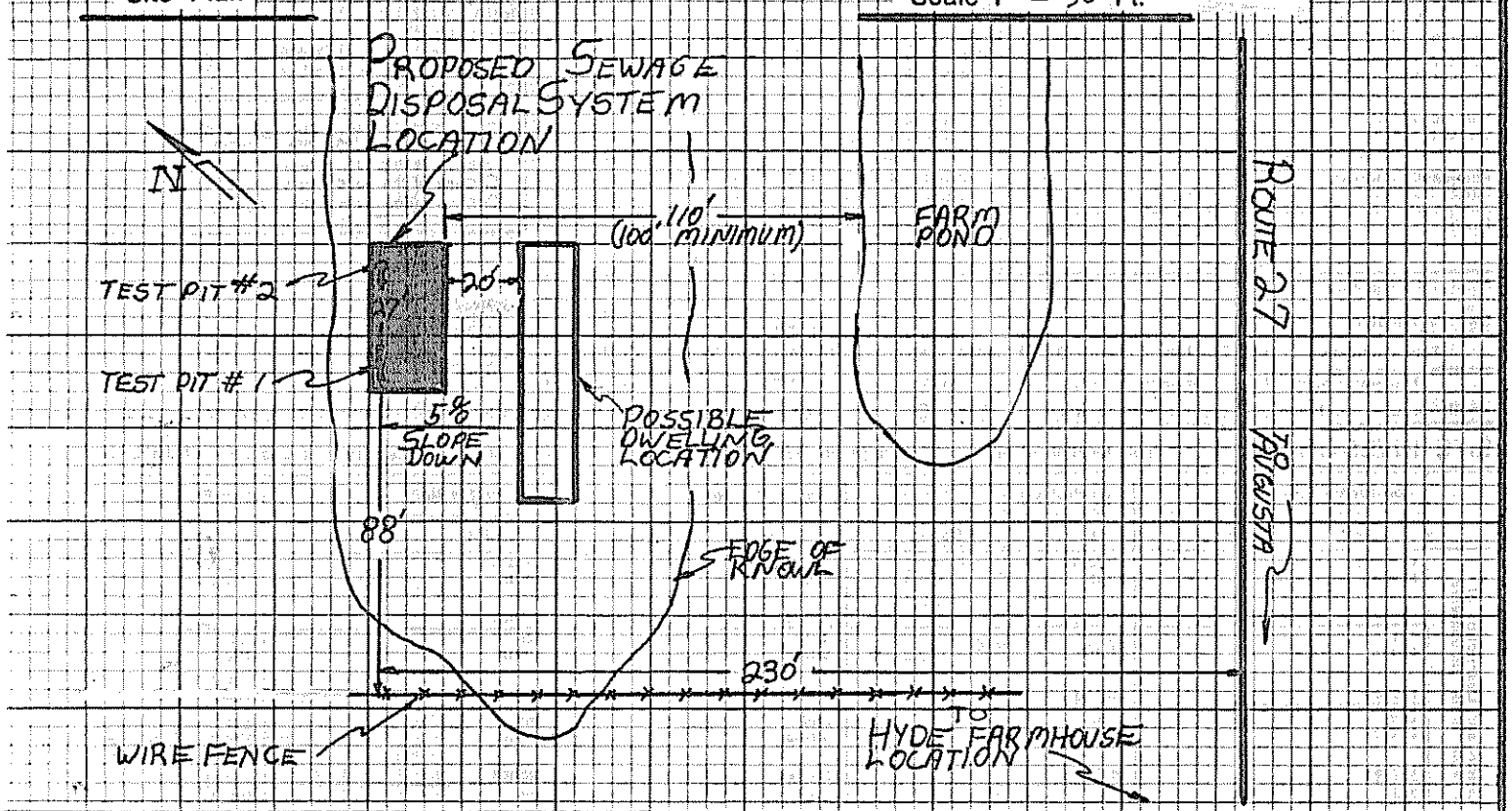

Private Sewage Disposal Plan — Scale 1" = 20'

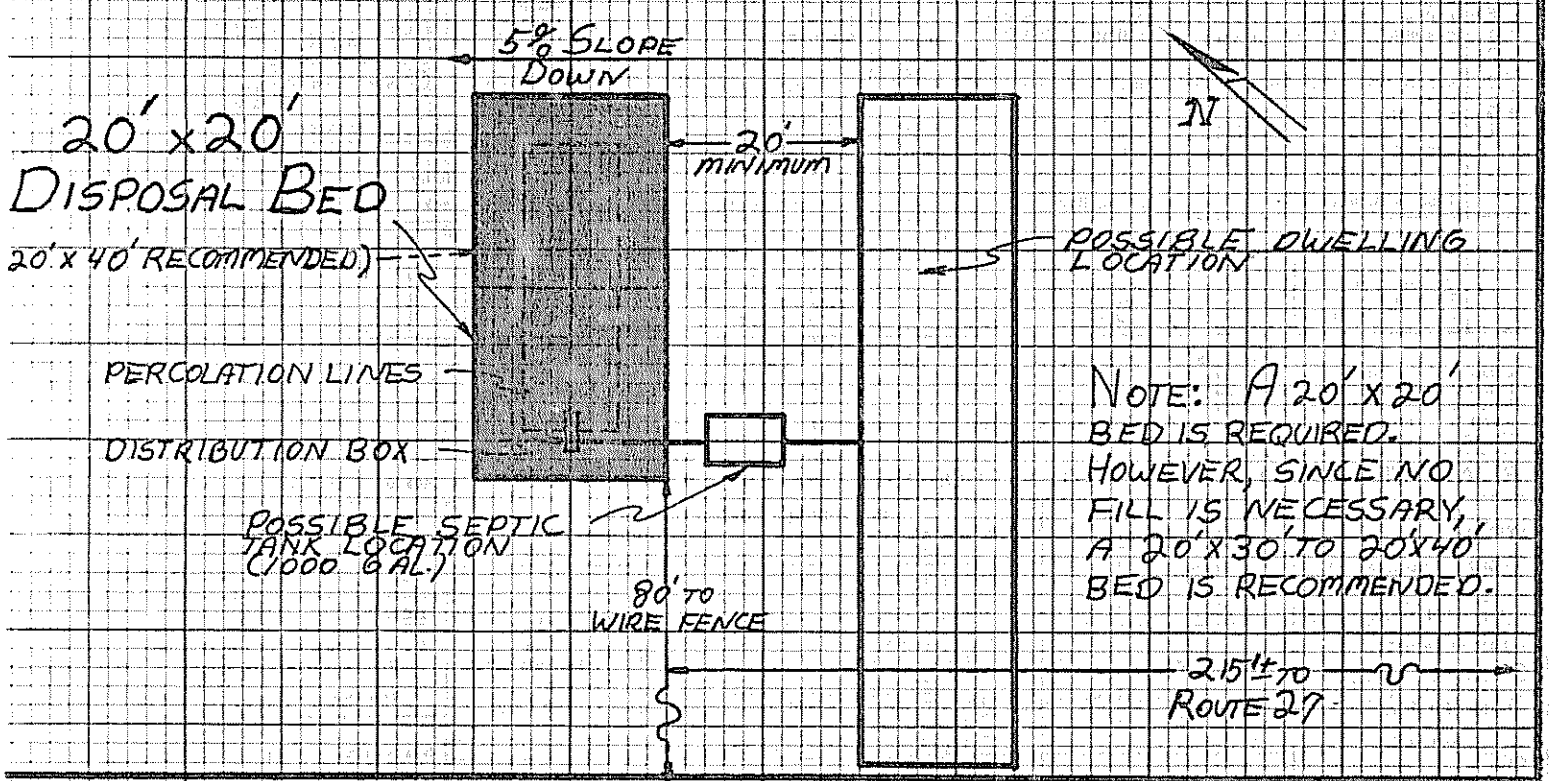

Subsurface Absorption Area Cross-section

Scale: Vertical — 1" = 5' or _____
Horizontal — 1" = 20' or _____

SEE ATTACHED DISPOSAL SYSTEM DIAGRAM

HHE - 200 1/7

Statement: (no permit may be issued unless signed)

I certify that all the information submitted to be true and correct; and I understand that issuance of a permit based upon the information and plans submitted by the applicant. I also understand that any falsification of this application is reason to deny a permit to install a private sewage disposal system and that the permit is valid for a six (6) month period from the date of permit issuance. I understand that no guarantee is intended or implied by reason of any advice or approval given by the Administrative Authority or its agent.

Signature Required

Date: X 7/12/78

Applicant: X Maurice Hyde Jr.

Owner: _____

• SEWAGE DISPOSAL BED DETAILS •

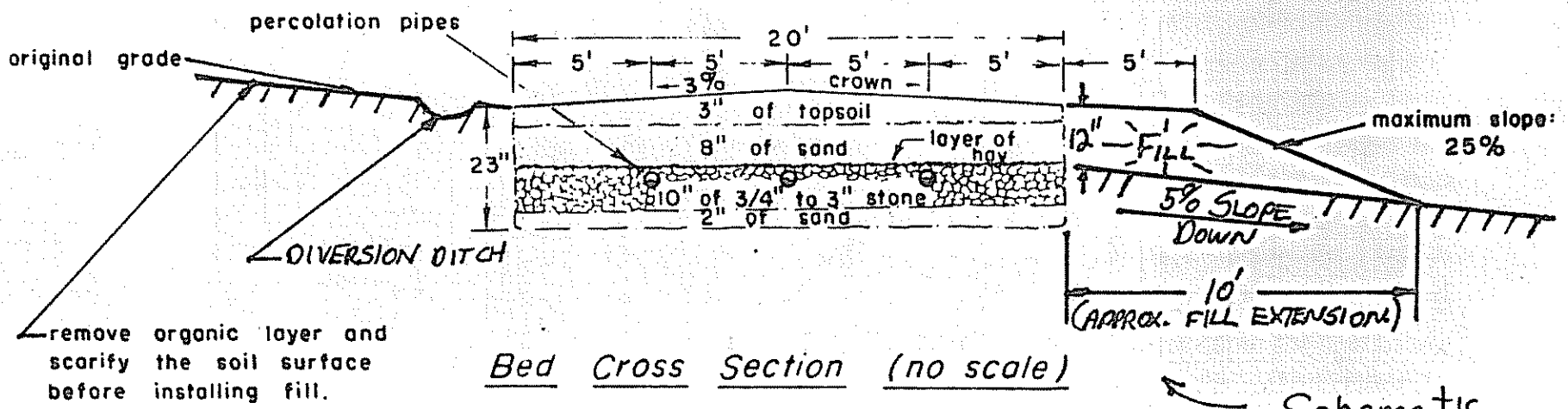

Bed Cross Section (no scale)

Schematic Only!

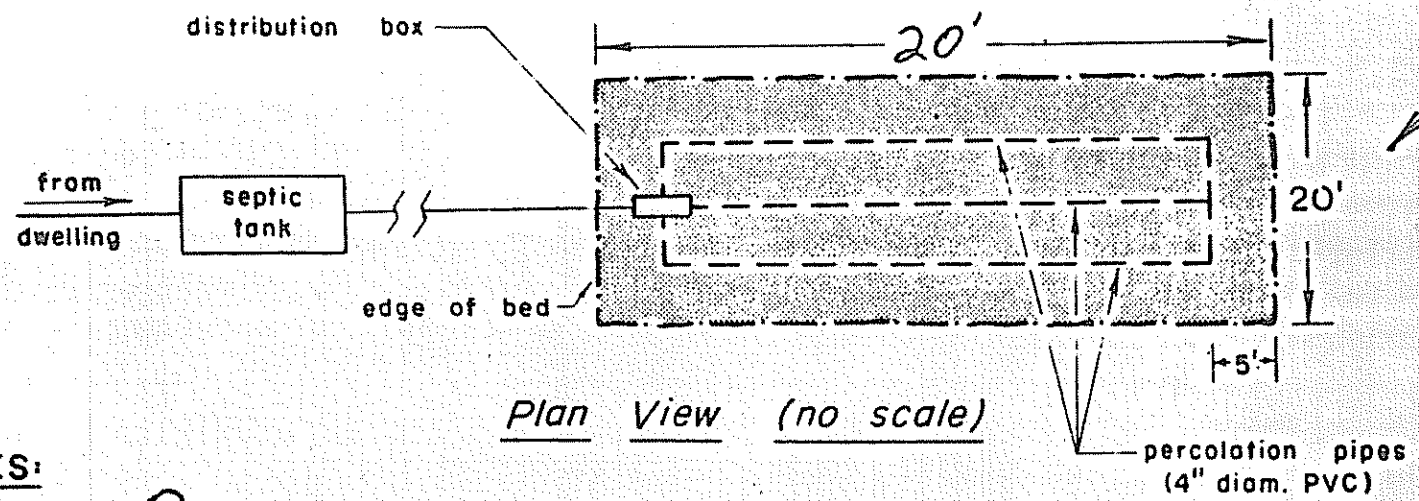

Plan View (no scale)

*NOTES:

1.) 0 inches of fill is required at uphill side of bed.
2.) Texture of fill shall be similar to original soil.
3.) Refer to Sections 8.7 and 9.7 of the Maine State Plumbing Code, Part II for further details regarding installation procedures.

For: Maurice Hyde Jr.

Job No. 7801-

By: ksc

Date: 1/27/78

WILLIAM H. MAIER

2-76