












Map 70

-  Zoning
-  Historical Lines
-  Private Roads
-  Streams
-  Parcels
-  Neighboring Map Parcels
-  Wetland
-  Tie-in
-  Sublots Annotation

