



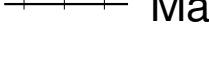




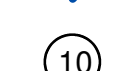



- Map 55**
-  Zoning
 -  Cemeteries
 -  Historical Lines
 -  Private Roads
 -  Maine Central Railroad
 -  Streams
 -  Parcels
 -  Neighboring Map Parcels
 -  Wetland
 -  Tie-in
 -  Sublots Annotation

