









Map 4A

-  Zoning
-  Historical Lines
-  Map 4A Parcels
-  Stream Contours
-  Wetland
-  Neighboring Map Parcels
-  Tie-in
-  Sublots Annotation

